Legend

- Mile Post
- Proposed Centerline
- Access Road
- Permanent Easement
- Temporary Easement
- Additional TWS
- Property Parcel
- Municipal Boundaries
- FEMA 100 Year Flood Plain
- Delineated Streams
- Delineated Open-Ended Wetland
- Delineated Wetlands

URS

ACCESS SOUTH / ADAIR SOUTHWEST / LEBANON EXTENSION PROJECTS
FIGURE 1.2 AERIAL PHOTOGRAPH MAP
Wheelersburg to Athens Loop (Meigs County, Ohio)

LOC: OH		AERIAL SOURCE: USDA NAIP AUGUST, 2013	
CKD BY: - -	0 50 100 200 Feet	DATE: 10/8/2015	W.O.:
DRN BY: MF		Page 6a of 19	

Spectra Energy Partners®

Texas Eastern Transmission, LP
5400 Westheimer Court, Houston, TX 77056-5310

Y:\GIS\Projects\Spectra\Spectra Adair\MXDs\Water Quality Certification\Figure 1.2 Existing Conditions - Aerial Map 09-23-2015.mxd

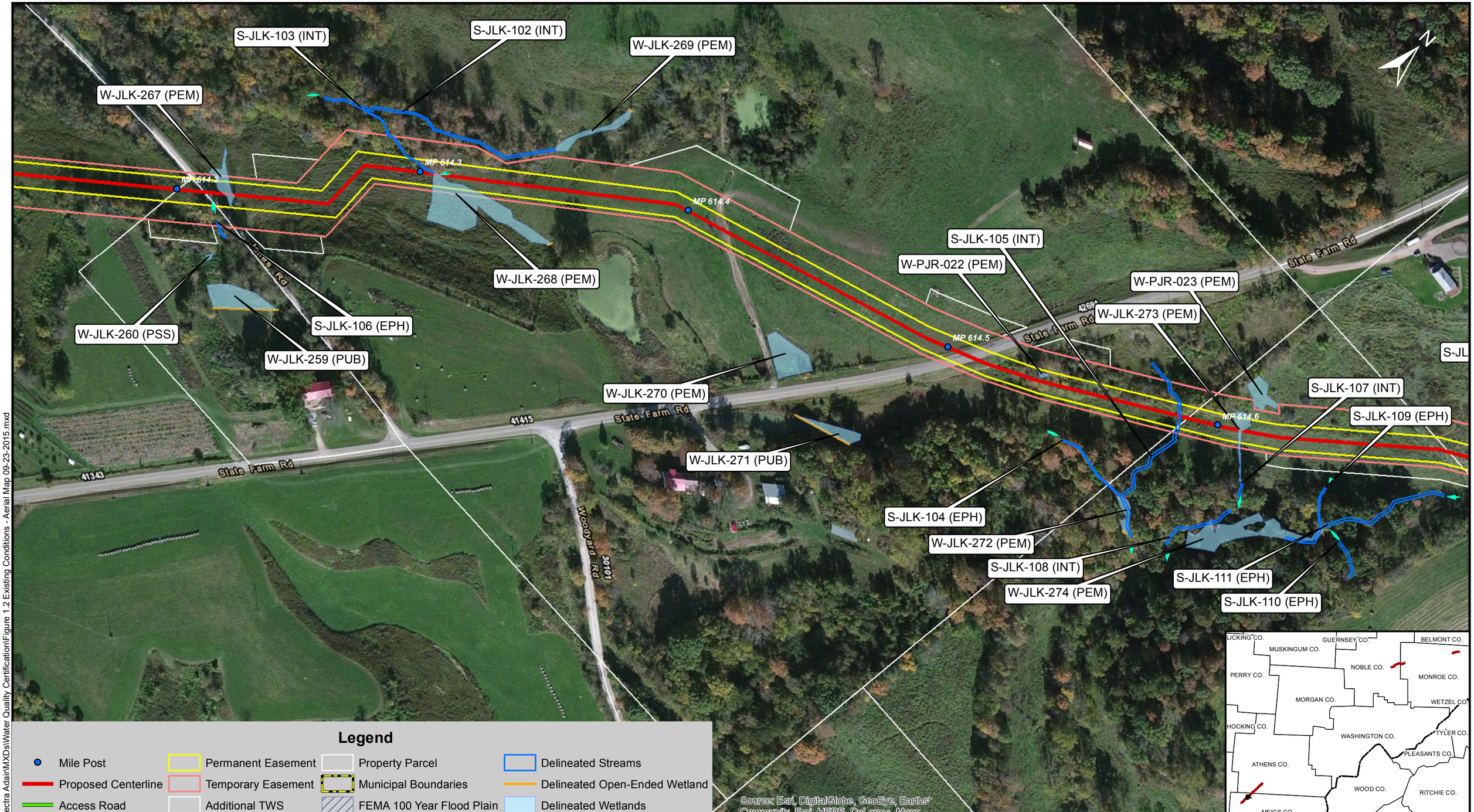

Legend

- Mile Post
- Proposed Centerline
- Access Road
- Permanent Easement
- Temporary Easement
- Additional TWS
- Property Parcel
- Municipal Boundaries
- FEMA 100 Year Flood Plain
- Delineated Streams
- Delineated Open-Ended Wetland
- Delineated Wetlands

URS

ACCESS SOUTH / ADAIR SOUTHWEST / LEBANON EXTENSION PROJECTS
FIGURE 1.2 AERIAL PHOTOGRAPH MAP
Wheelersburg to Athens Loop (Meigs County, Ohio)

LOC: OH		AERIAL SOURCE: USDA NAIP AUGUST, 2013	
CKD BY: - -	0 50 100 200 Feet	DATE: 10/8/2015	W.O.:
DRN BY: MF		Page 7 of 19	

Spectra Energy Partners®

Texas Eastern Transmission, LP
5400 Westheimer Court, Houston, TX 77056-5310

Y:\GIS\Projects\Spectra\Spectra Adair\MXDs\Water Quality Certification\Figure 1.2 Existing Conditions - Aerial Map 09-23-2015.mxd

S-JLK-116 (EPH)

07 (INT)

S-JLK-148 (INT)

S-JLK-109 (EPH)

W-JLK-279 (PEM)

MP 614.7

W-JLK-275 (PEM)

W-JLK-278 (PEM)

S-JLK-112 (INT)

MP 614.8

MP 614.9

S-JLK-115 (INT)

W-PJR-027 (PEM)

S-JLK-153 (EPH)

MP 615

MP 615.1

W-JLK-276 (PEM)

S-JLK-113 (EPH)

S-JLK-114 (EPH)

W-JLK-277 (PEM)

LICKING CO.
GUERNSEY CO.
BELMONT CO.
MUSKINGUM CO.
NOBLE CO.
PERRY CO.
MONROE CO.
MORGAN CO.
WETZEL CO.
HOCKING CO.
WASHINGTON CO.
TYLER CO.
PLEASANTS CO.
ATHENS CO.
WOOD CO.
RITCHIE CO.
MEIGS CO.
JACKSON CO.
WIRT CO.

Legend

- Mile Post
- Proposed Centerline
- Access Road
- Permanent Easement
- Temporary Easement
- Additional TWS
- Property Parcel
- Municipal Boundaries
- FEMA 100 Year Flood Plain
- Delineated Streams
- Delineated Open-Ended Wetland
- Delineated Wetlands

Source: Esri, DigitalGlobe, GeoEye, Earthstar Geographics, CNES/Airbus DS, USDA, USGS, AeroGRID, IGN, and the GIS User Community, Esri, HERE, DeLorme, MapmyIndia, © OpenStreetMap contributors, and the GIS User Community

Y:\GIS\Projects\Spectra\Spectra Adair\MXDs\Water Quality Certification\Figure 1.2 Existing Conditions - Aerial Map 09-23-2015.mxd

URS

ACCESS SOUTH / ADAIR SOUTHWEST / LEBANON EXTENSION PROJECTS
FIGURE 1.2 AERIAL PHOTOGRAPH MAP
Wheelersburg to Athens Loop (Meigs County, Ohio)

LOC: OH | AERIAL SOURCE: USDA NAIP AUGUST, 2013

CKD BY: - - | 0 50 100 200 Feet | DATE: 10/8/2015 | W.O.:

DRN BY: MF | Page 8 of 19

Spectra Energy Partners

Texas Eastern Transmission, LP
5400 Westheimer Court, Houston, TX 77056-5310

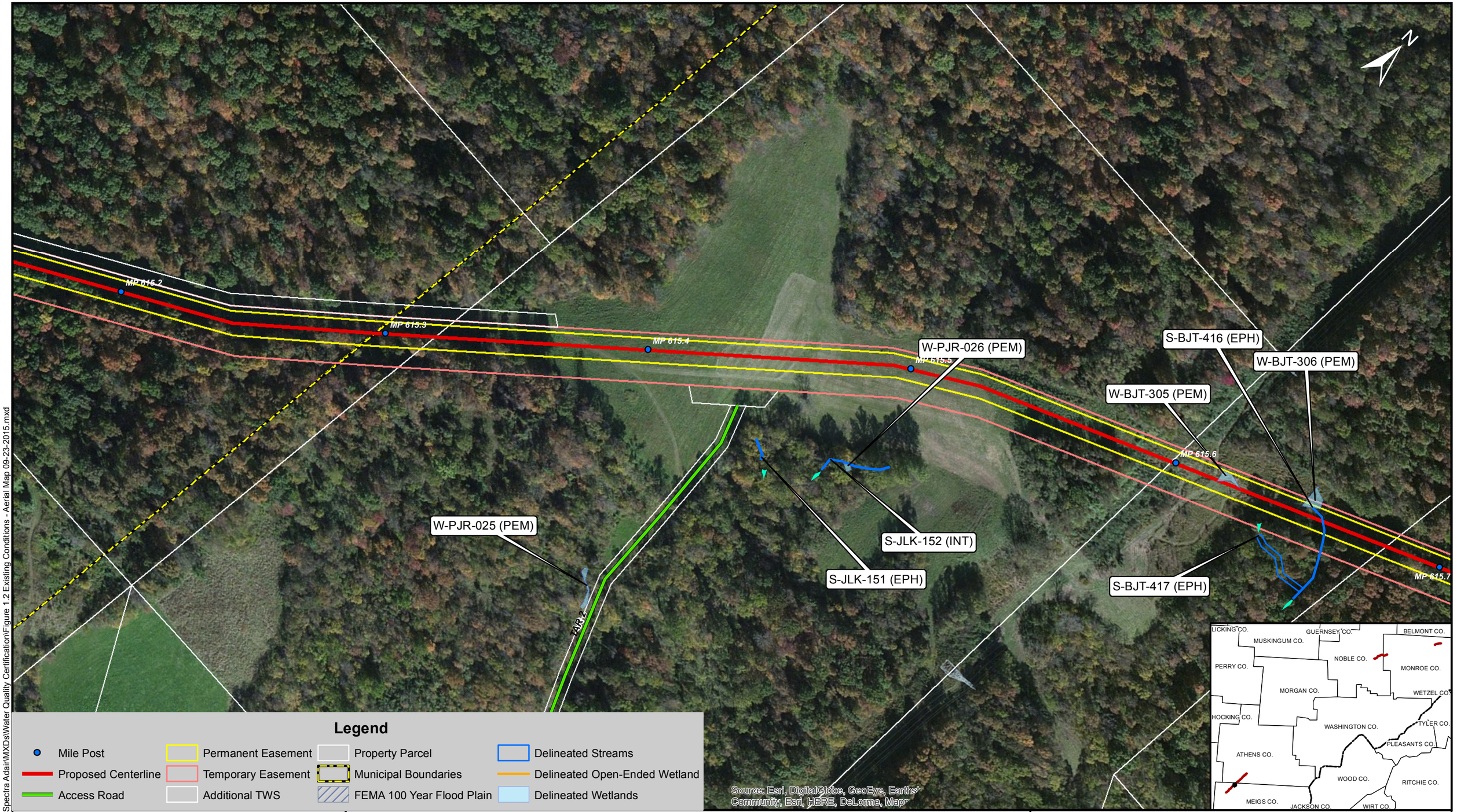

Legend

- Mile Post
- Proposed Centerline
- Access Road
- Permanent Easement
- Temporary Easement
- Additional TWS
- Property Parcel
- Municipal Boundaries
- FEMA 100 Year Flood Plain
- Delineated Streams
- Delineated Open-Ended Wetland
- Delineated Wetlands

Y:\GIS\Projects\Spectra\Spectra Adair\MXDs\Water Quality Certification\Figure 1.2 Existing Conditions - Aerial Map 09-23-2015.mxd

URS

ACCESS SOUTH / ADAIR SOUTHWEST / LEBANON EXTENSION PROJECTS
FIGURE 1.2 AERIAL PHOTOGRAPH MAP
Wheelersburg to Athens Loop (Meigs County, Ohio)

LOC: OH		AERIAL SOURCE: USDA NAIP AUGUST, 2013	
CKD BY: - -	0 50 100 200 Feet	DATE: 10/8/2015	W.O.:
DRN BY: MF		Page 9 of 19	

Spectra Energy Partners

Texas Eastern Transmission, LP
5400 Westheimer Court, Houston, TX 77056-5310

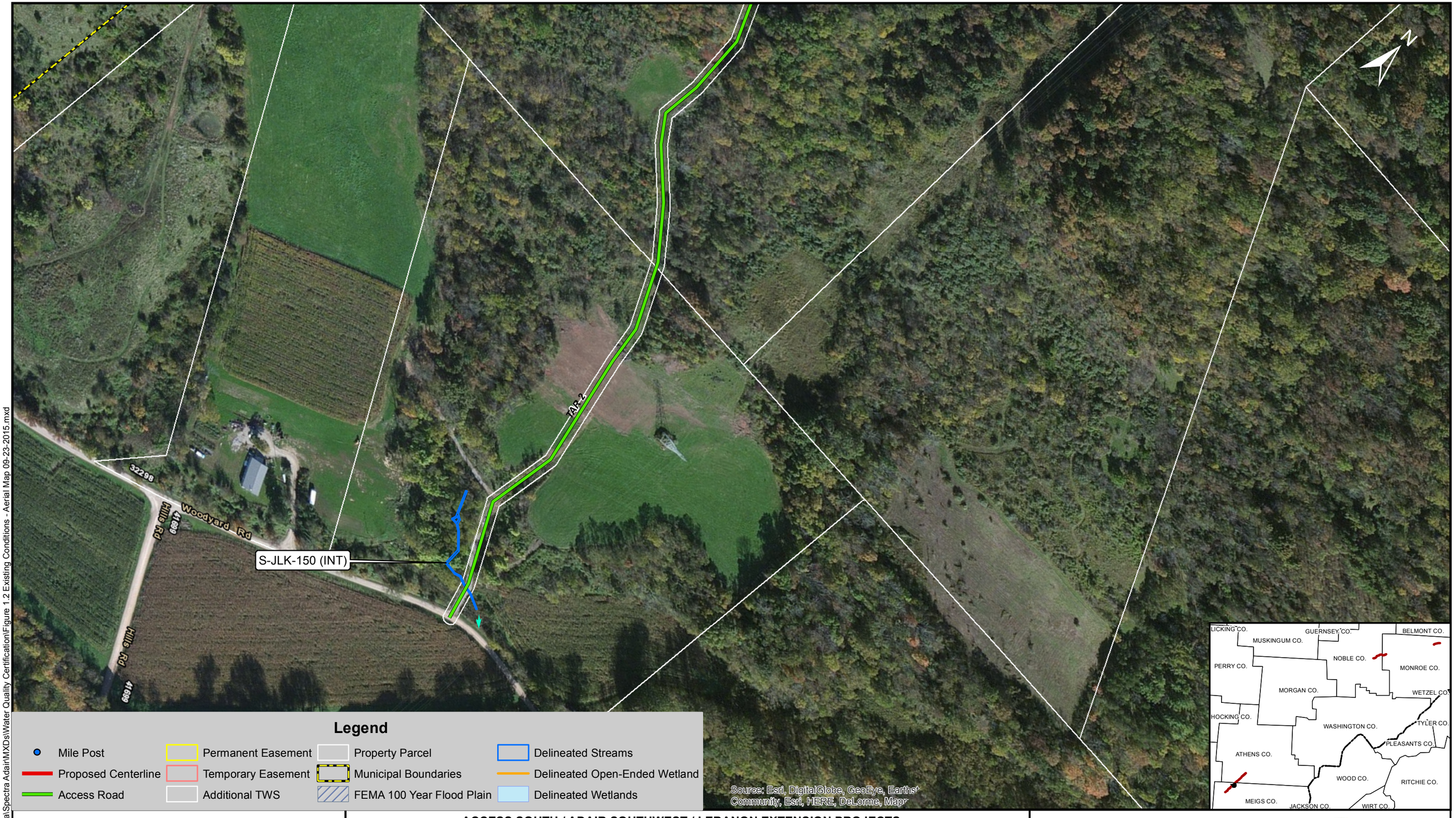

Y:\GIS\Projects\Spectra\Spectra Adair\MXDs\Water Quality Certification\Figure 1.2 Existing Conditions - Aerial Map 09-23-2015.mxd

URS

ACCESS SOUTH / ADAIR SOUTHWEST / LEBANON EXTENSION PROJECTS
FIGURE 1.2 AERIAL PHOTOGRAPH MAP
Wheelersburg to Athens Loop (Meigs County, Ohio)

LOC: OH		AERIAL SOURCE: USDA NAIP AUGUST, 2013	
CKD BY: - -	0 50 100 200 Feet	DATE: 10/8/2015	W.O.:
DRN BY: MF		Page 9a of 19	

Spectra Energy Partners®

Texas Eastern Transmission, LP
5400 Westheimer Court, Houston, TX 77056-5310