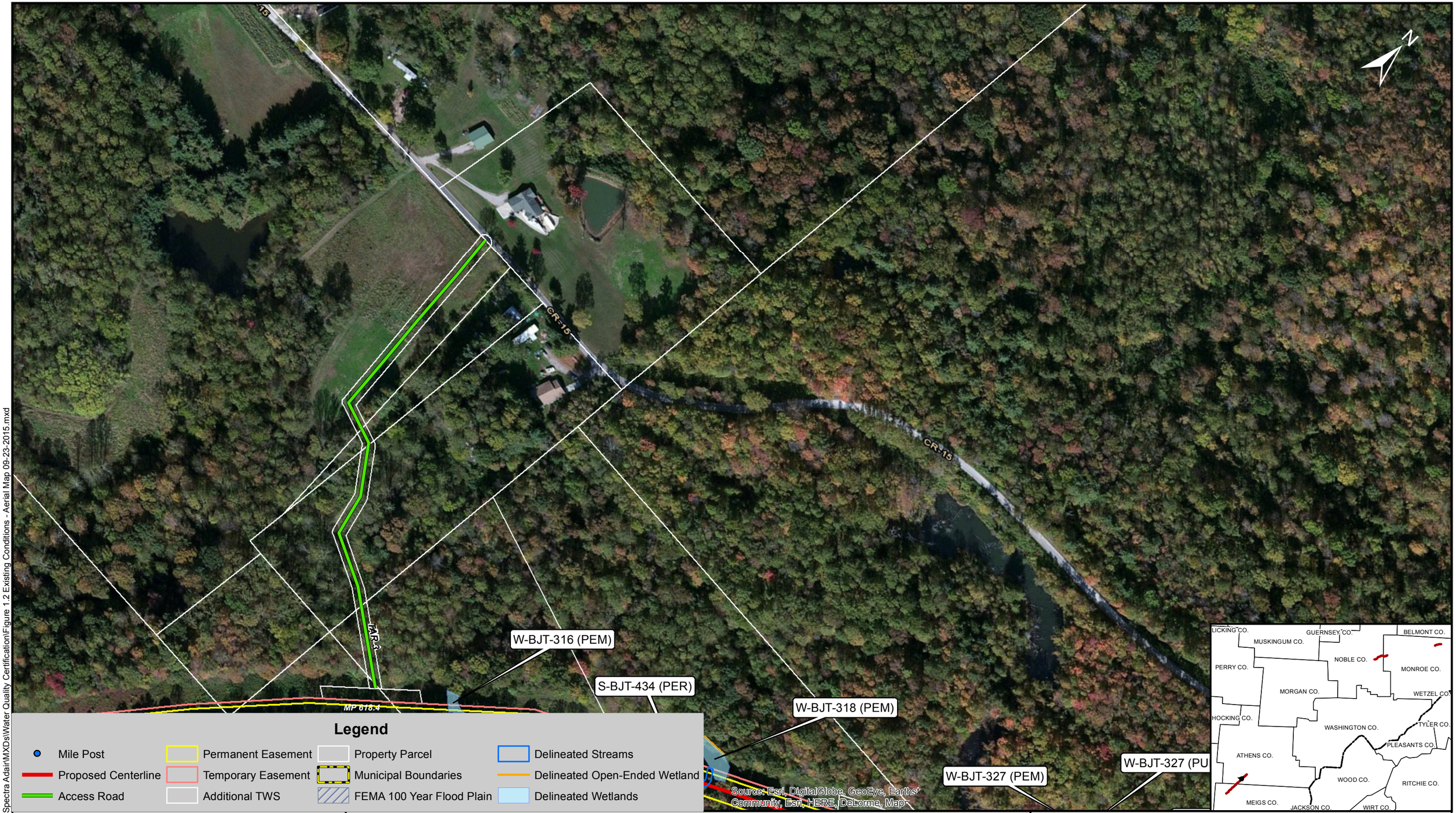

Legend

- Mile Post
- Proposed Centerline
- Access Road
- Permanent Easement
- Temporary Easement
- Additional TWS
- Property Parcel
- Municipal Boundaries
- FEMA 100 Year Flood Plain
- Delineated Streams
- Delineated Open-Ended Wetland
- Delineated Wetlands

URS

ACCESS SOUTH / ADAIR SOUTHWEST / LEBANON EXTENSION PROJECTS
FIGURE 1.2 AERIAL PHOTOGRAPH MAP

Wheelersburg to Athens Loop (Athens County, Ohio)

LOC: OH		AERIAL SOURCE: USDA NAIP AUGUST, 2013	
CKD BY: - -	0 50 100 200 Feet	DATE: 10/8/2015	W.O.:
DRN BY: MF		Page 15a of 19	

Spectra Energy Partners

Texas Eastern Transmission, LP
5400 Westheimer Court, Houston, TX 77056-5310

Y:\GIS\Projects\Spectra\Spectra Adair\MXDs\Water Quality Certification\Figure 1.2 Existing Conditions - Aerial Map 09-23-2015.mxd

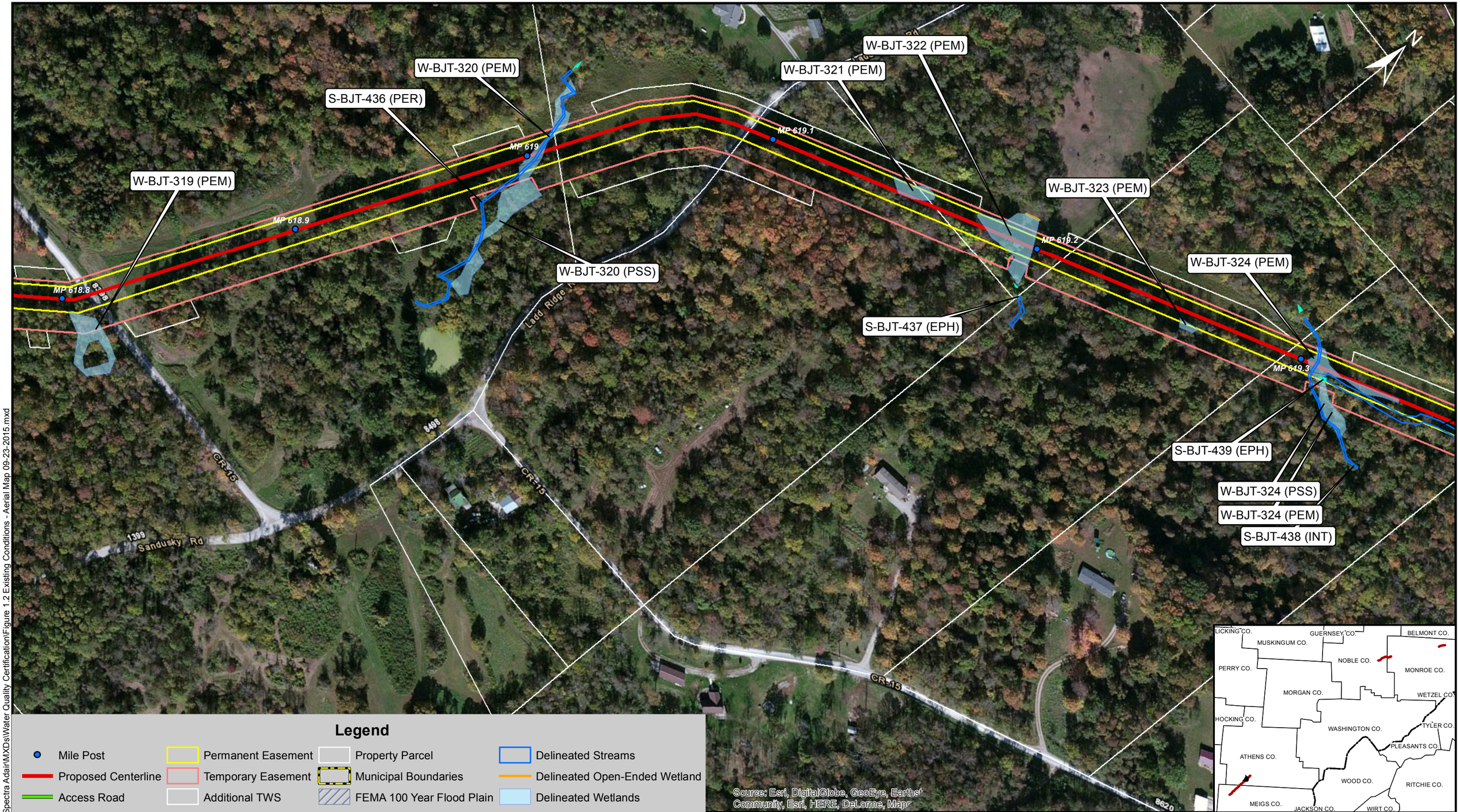

Legend

- Mile Post
- Proposed Centerline
- Access Road
- Permanent Easement
- Temporary Easement
- Additional TWS
- Property Parcel
- Municipal Boundaries
- FEMA 100 Year Flood Plain
- Delineated Streams
- Delineated Open-Ended Wetland
- Delineated Wetlands

URS

ACCESS SOUTH / ADAIR SOUTHWEST / LEBANON EXTENSION PROJECTS
FIGURE 1.2 AERIAL PHOTOGRAPH MAP
Wheelersburg to Athens Loop (Athens County, Ohio)

LOC: OH		AERIAL SOURCE: USDA NAIP AUGUST, 2013	
CKD BY: - -	0 50 100 200 Feet	DATE: 10/8/2015	W.O.:
DRN BY: MF		Page 16 of 19	

Spectra Energy Partners

Texas Eastern Transmission, LP
5400 Westheimer Court, Houston, TX 77056-5310

Y:\GIS\Projects\Spectra\Spectra Adair\MXDs\Water Quality Certification\Figure 1.2 Existing Conditions - Aerial Map 09-23-2015.mxd

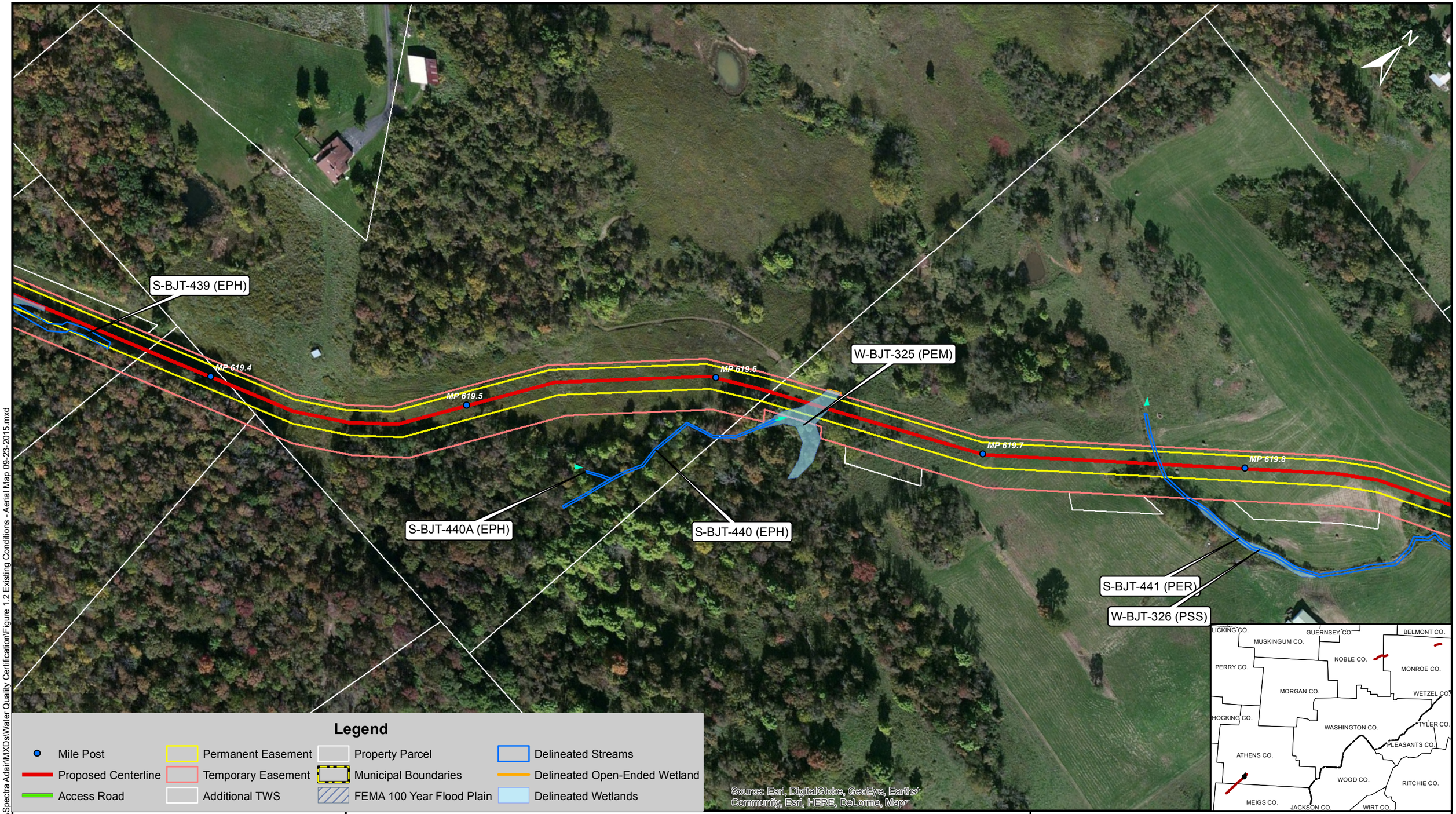

Legend

- Mile Post
- Proposed Centerline
- Access Road
- Permanent Easement
- Temporary Easement
- Additional TWS
- Property Parcel
- Municipal Boundaries
- FEMA 100 Year Flood Plain
- Delineated Streams
- Delineated Open-Ended Wetland
- Delineated Wetlands

Y:\GIS\Projects\Spectra\Spectra Adair\MXDs\Water Quality Certification\Figure 1.2 Existing Conditions - Aerial Map 09-23-2015.mxd

URS

ACCESS SOUTH / ADAIR SOUTHWEST / LEBANON EXTENSION PROJECTS
FIGURE 1.2 AERIAL PHOTOGRAPH MAP

Wheelersburg to Athens Loop (Athens County, Ohio)

LOC: OH		AERIAL SOURCE: USDA NAIP AUGUST, 2013	
CKD BY: - -	0 50 100 200 Feet	DATE: 10/8/2015	W.O.:
DRN BY: MF		Page 17 of 19	

Spectra Energy Partners

Texas Eastern Transmission, LP
5400 Westheimer Court, Houston, TX 77056-5310

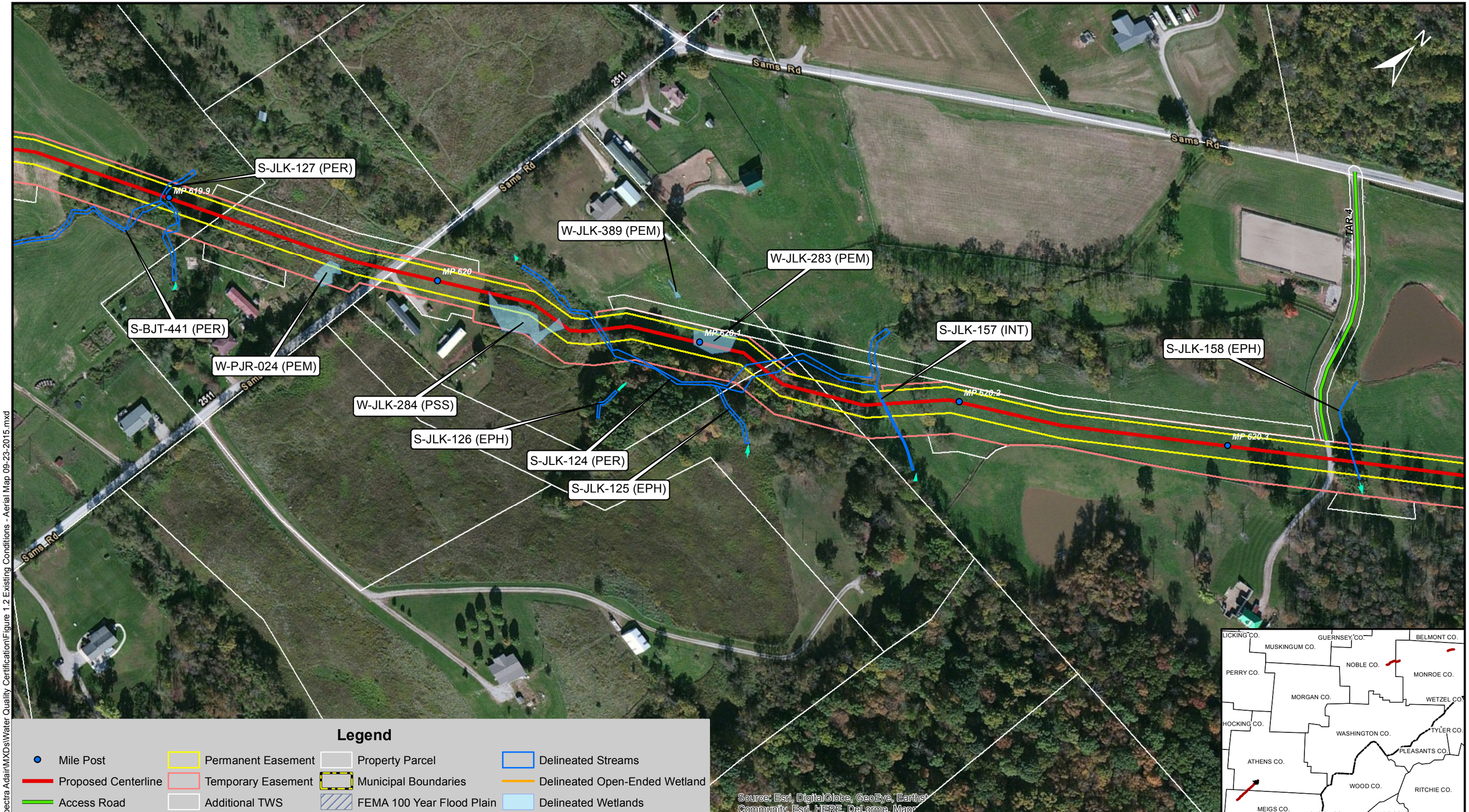

Legend

- Mile Post
- Proposed Centerline
- Access Road
- Permanent Easement
- Temporary Easement
- Additional TWS
- Property Parcel
- Municipal Boundaries
- FEMA 100 Year Flood Plain
- Delineated Streams
- Delineated Open-Ended Wetland
- Delineated Wetlands

Y:\GIS\Projects\Spectra\Spectra Adair\MXDs\Water Quality Certification\Figure 1.2 Existing Conditions - Aerial Map 09-23-2015.mxd

URS

ACCESS SOUTH / ADAIR SOUTHWEST / LEBANON EXTENSION PROJECTS
FIGURE 1.2 AERIAL PHOTOGRAPH MAP
Wheelersburg to Athens Loop (Athens County, Ohio)

LOC: OH		AERIAL SOURCE: USDA NAIP AUGUST, 2013	
CKD BY: - -	0 50 100 200 Feet	DATE: 10/8/2015	W.O.:
DRN BY: MF		Page 18 of 19	

Spectra Energy Partners

Texas Eastern Transmission, LP
5400 Westheimer Court, Houston, TX 77056-5310

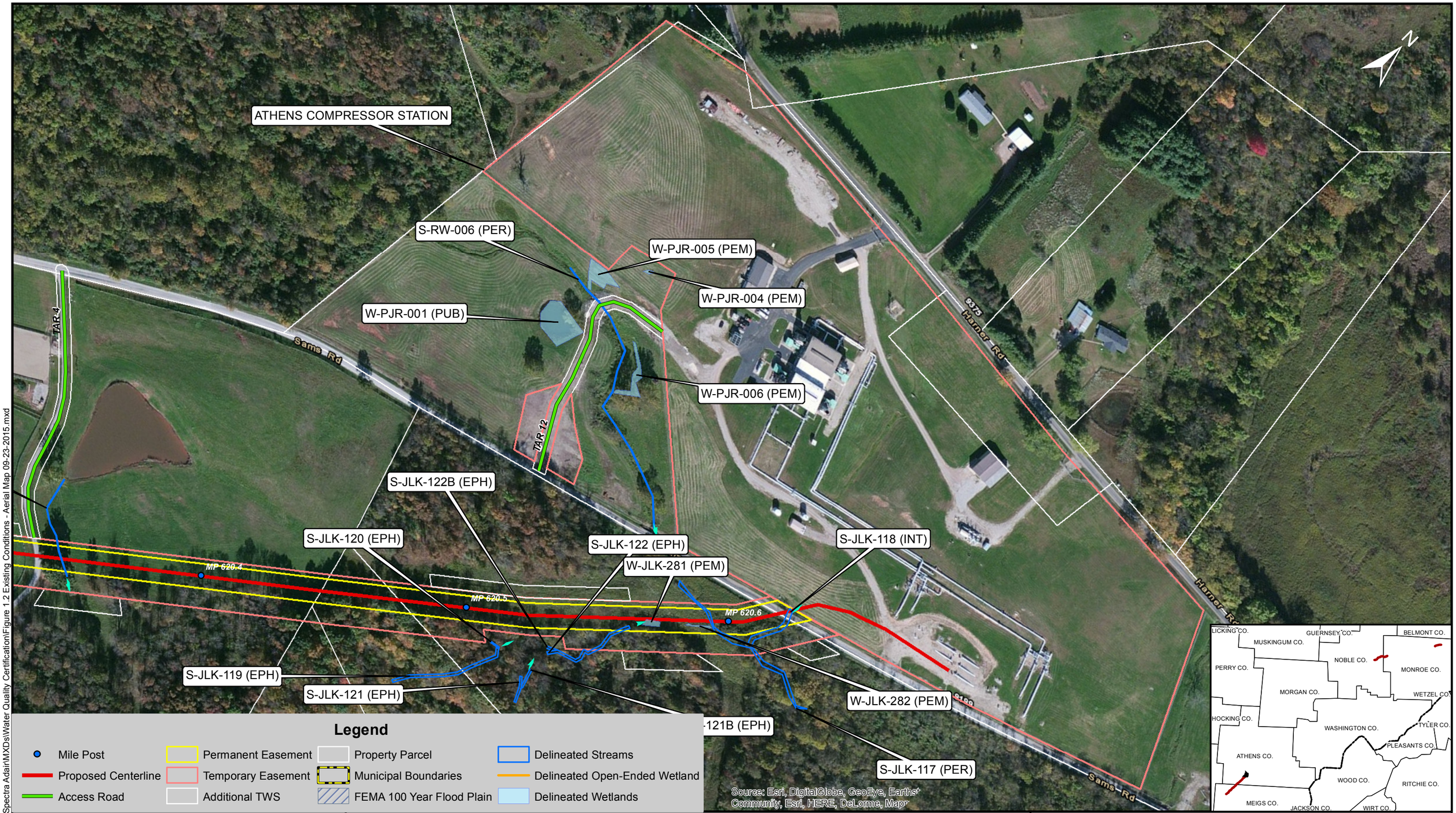

Legend

- Mile Post
- Proposed Centerline
- Access Road
- Permanent Easement
- Temporary Easement
- Additional TWS
- Property Parcel
- Municipal Boundaries
- FEMA 100 Year Flood Plain
- Delineated Streams
- Delineated Open-Ended Wetland
- Delineated Wetlands

Y:\GIS\Projects\Spectra\Spectra Adair\MXDs\Water Quality Certification\Figure 1.2 Existing Conditions - Aerial Map 09-23-2015.mxd

URS

ACCESS SOUTH / ADAIR SOUTHWEST / LEBANON EXTENSION PROJECTS
FIGURE 1.2 AERIAL PHOTOGRAPH MAP

Wheelersburg to Athens Loop (Athens County, Ohio)

LOC: OH		AERIAL SOURCE: USDA NAIP AUGUST, 2013	
CKD BY: - -	0 50 100 200 Feet	DATE: 10/9/2015	W.O.:
DRN BY: MF		Page 19 of 19	

Spectra Energy Partners

Texas Eastern Transmission, LP
5400 Westheimer Court, Houston, TX 77056-5310