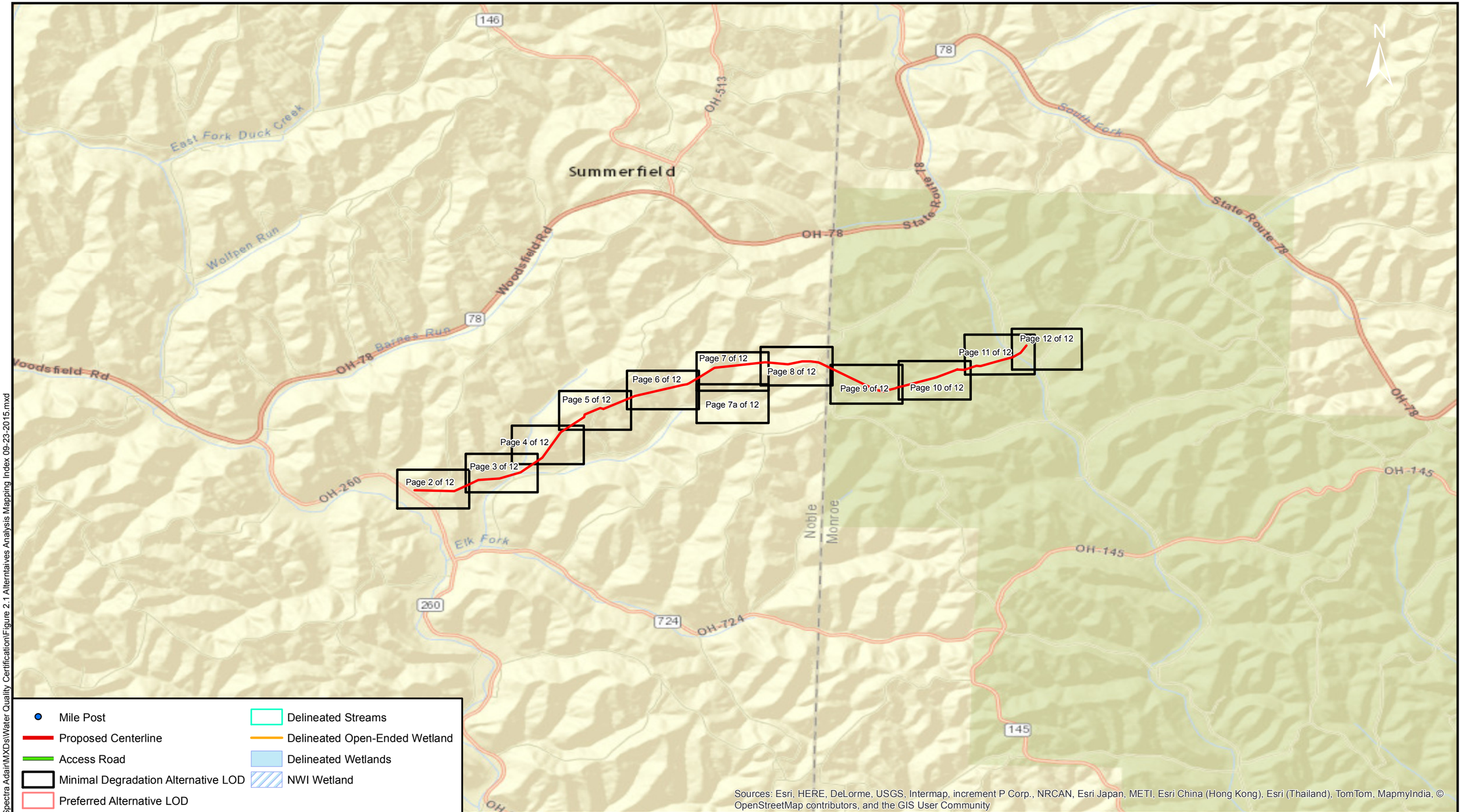

Y:\GIS\Projects\Spectra\Spectra Adair\MXDs\Water Quality Certification\Figure 2.1 Alternatives Analysis Mapping Index 09-23-2015.mxd

URS

ACCESS SOUTH / ADAIR SOUTHWEST / LEBANON EXTENSION PROJECTS
FIGURE 2.1 ALTERNATIVES ANALYSIS MAPPING

Athens to Berne Loop

LOC: OH			AERIAL SOURCE: USDA NAIP AUGUST, 2013
CKD BY: - -	ENG:	DATE: 10/30/2015	W.O.:
DRN BY: MF	SCALE: 1" = 4000'	Page 1 of 12	

Spectra Energy Partners

Texas Eastern Transmission, LP
5400 Westheimer Court, Houston, TX 77056-5310

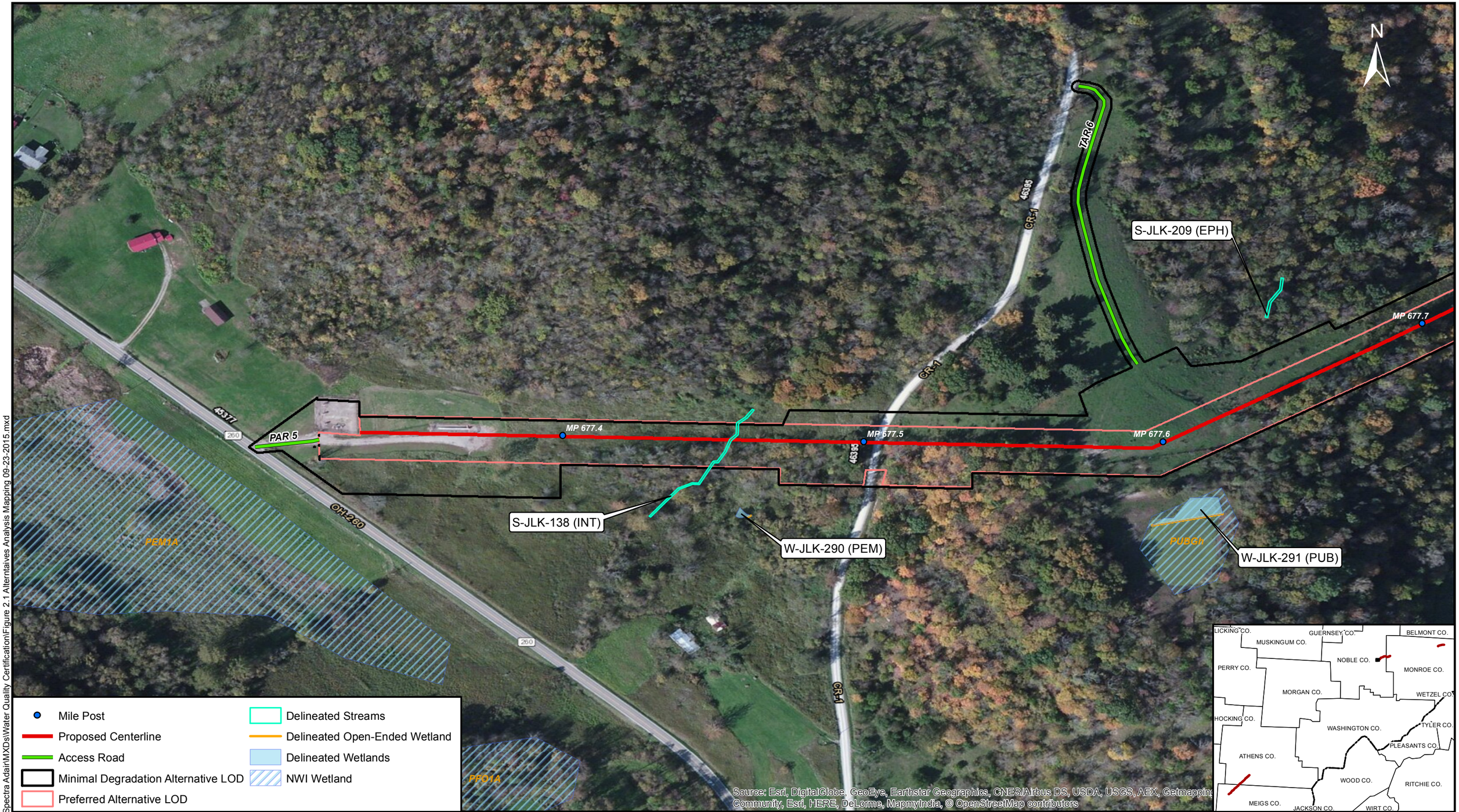

Y:\GIS\Projects\Spectra\Spectra Adair\MXDs\Water Quality Certification\Figure 2.1 Alternatives Analysis Mapping 09-23-2015.mxd

URS

ACCESS SOUTH / ADAIR SOUTHWEST / LEBANON EXTENSION PROJECTS
FIGURE 2.1 ALTERNATIVES ANALYSIS MAPPING
Athens to Berne Loop (Noble County, Ohio)

LOC: OH			
CKD BY: - -	ENG:	DATE: 9/23/2015	W.O.:
DRN BY: MF	SCALE: 1" = 200'	Page 2 of 12	

Spectra Energy Partners

Texas Eastern Transmission, LP
5400 Westheimer Court, Houston, TX 77056-5310

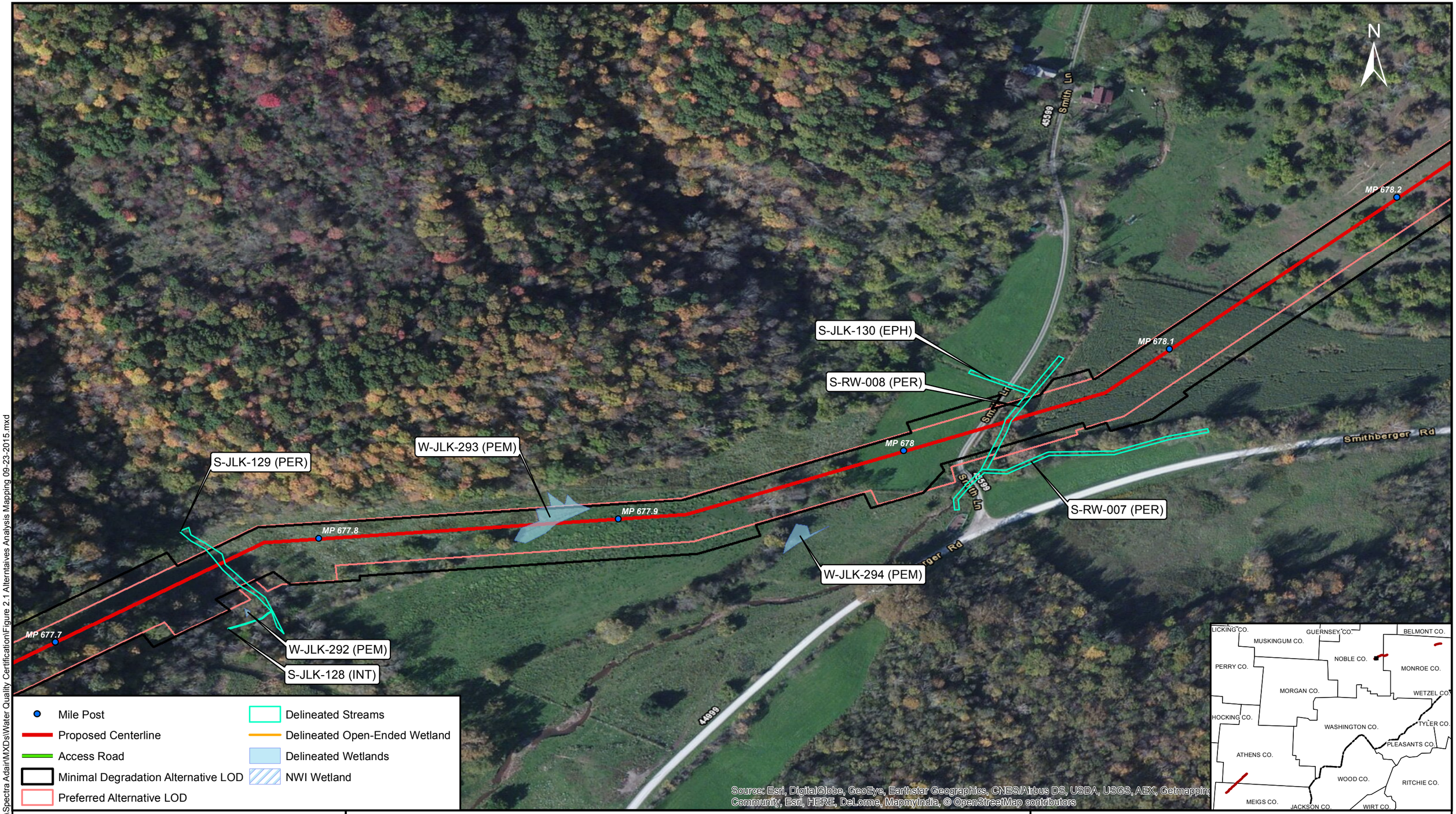

Y:\GIS\Projects\Spectra\Spectra Adair\MXDs\Water Quality Certification\Figure 2.1 Alternatives Analysis Mapping 09-23-2015.mxd

URS

ACCESS SOUTH / ADAIR SOUTHWEST / LEBANON EXTENSION PROJECTS
FIGURE 2.1 ALTERNATIVES ANALYSIS MAPPING
Athens to Berne Loop (Noble County, Ohio)

LOC: OH			
CKD BY: - -	ENG:	DATE: 9/23/2015	W.O.:
DRN BY: MF	SCALE: 1" = 200'	Page 3 of 12	

Spectra Energy Partners

Texas Eastern Transmission, LP
5400 Westheimer Court, Houston, TX 77056-5310

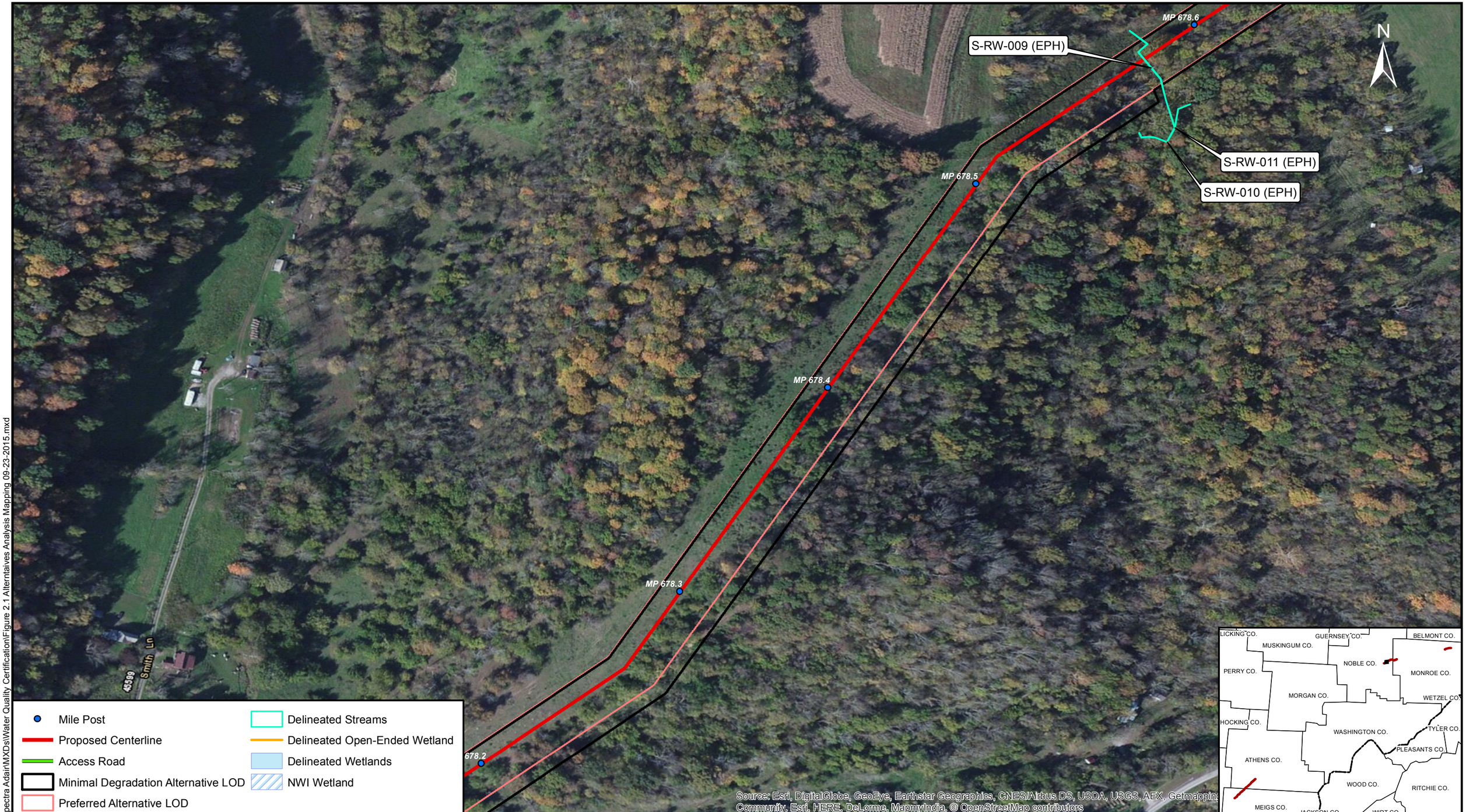

Y:\GIS\Projects\Spectra\Spectra Adair\MXDs\Water Quality Certification\Figure 2.1 Alternatives Analysis Mapping 09-23-2015.mxd

URS

ACCESS SOUTH / ADAIR SOUTHWEST / LEBANON EXTENSION PROJECTS
FIGURE 2.1 ALTERNATIVES ANALYSIS MAPPING
Athens to Berne Loop (Noble County, Ohio)

LOC: OH			
CKD BY: - -	ENG:	DATE: 9/23/2015	W.O.:
DRN BY: MF	SCALE: 1" = 200'	Page 4 of 12	

Spectra Energy Partners

Texas Eastern Transmission, LP
5400 Westheimer Court, Houston, TX 77056-5310

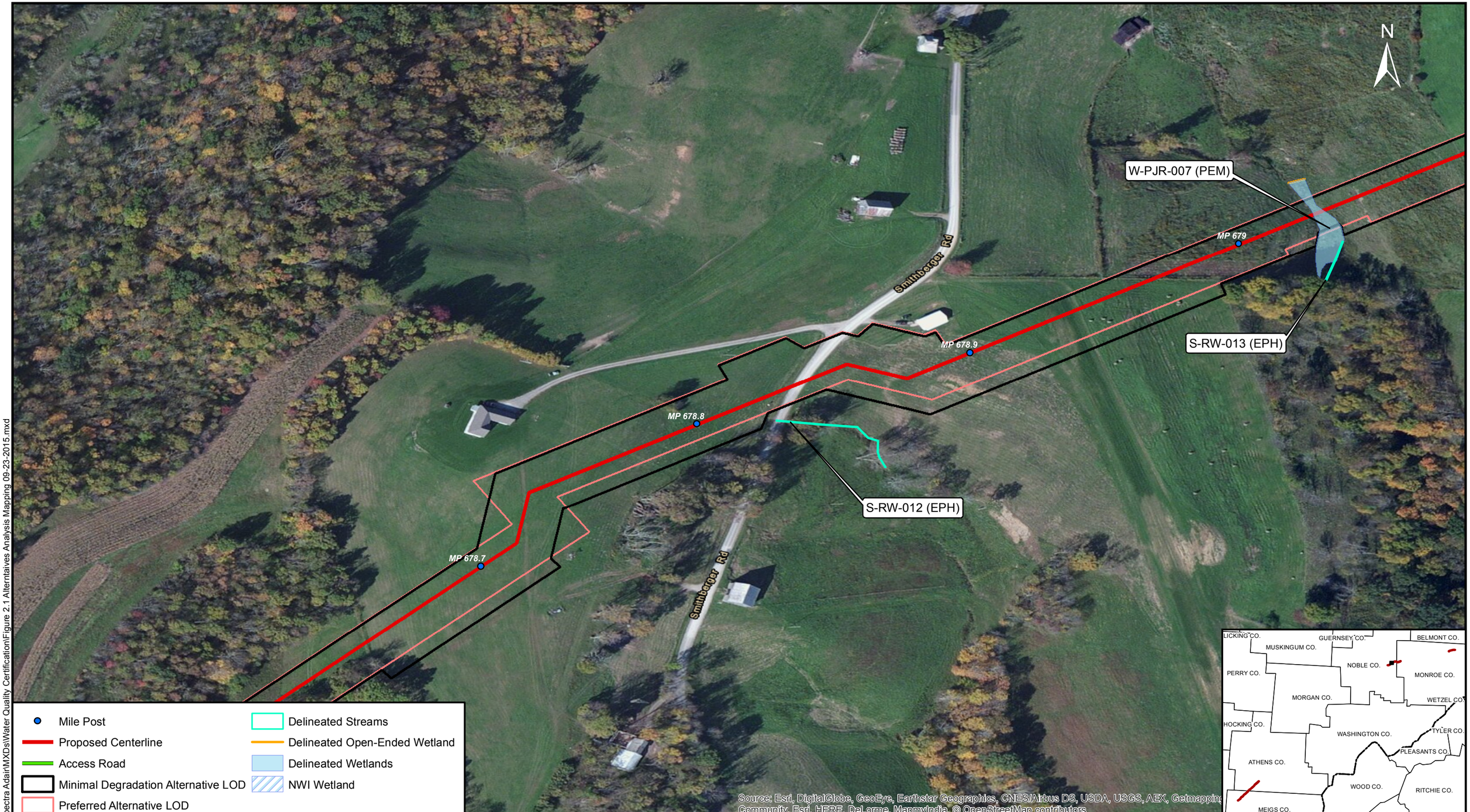

Y:\GIS\Projects\Spectra\Spectra Adair\MXDs\Water Quality Certification\Figure 2.1 Alternatives Analysis Mapping 09-23-2015.mxd

URS

ACCESS SOUTH / ADAIR SOUTHWEST / LEBANON EXTENSION PROJECTS
FIGURE 2.1 ALTERNATIVES ANALYSIS MAPPING
Athens to Berne Loop (Noble County, Ohio)

LOC: OH			
CKD BY: - -	ENG:	DATE: 9/23/2015	W.O.:
DRN BY: MF	SCALE: 1" = 200'	Page 5 of 12	

Spectra Energy Partners

Texas Eastern Transmission, LP
5400 Westheimer Court, Houston, TX 77056-5310

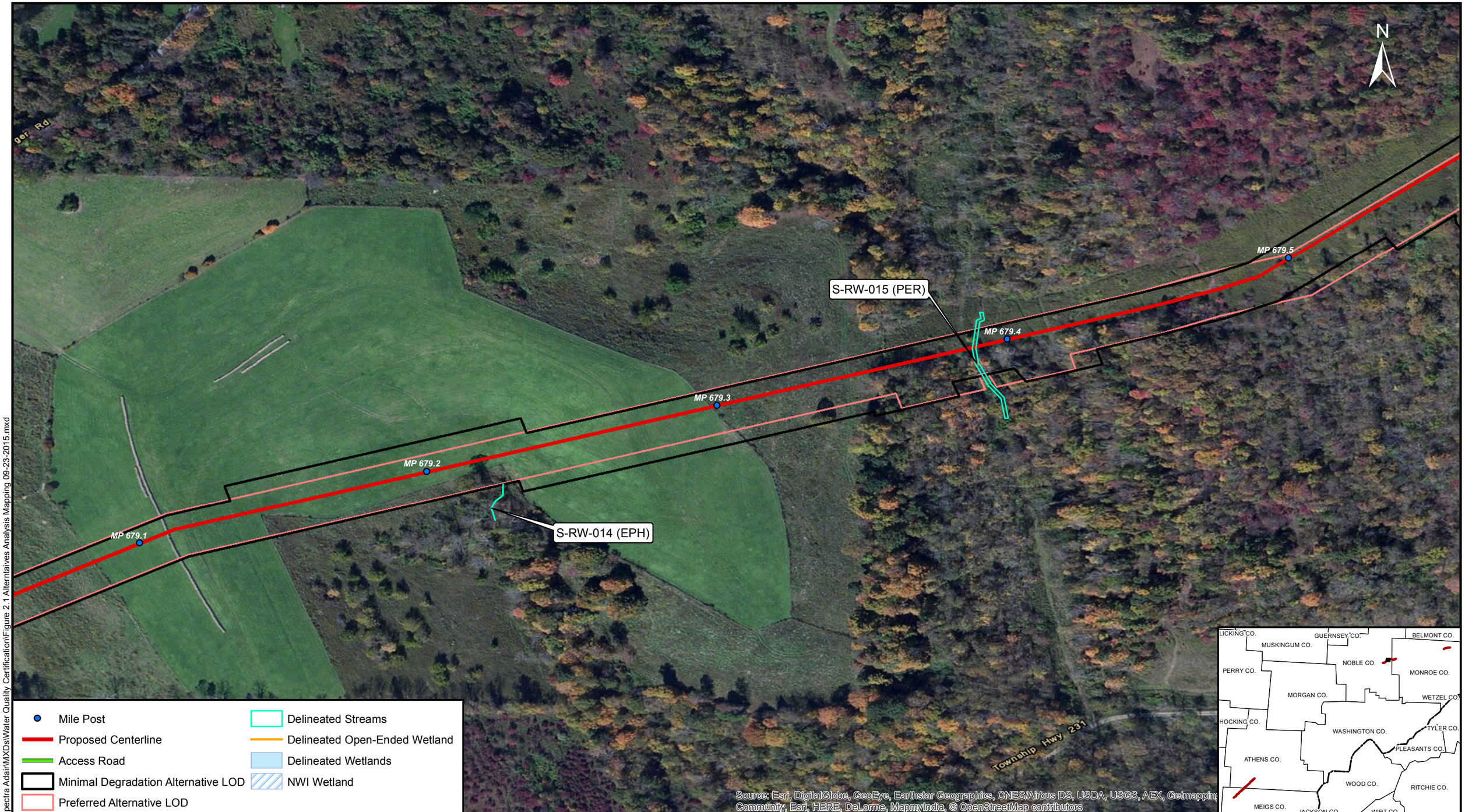

Y:\GIS\Projects\Spectra\Spectra Adair\MXDs\Water Quality Certification\Figure 2.1 Alternatives Analysis Mapping 09-23-2015.mxd

URS

ACCESS SOUTH / ADAIR SOUTHWEST / LEBANON EXTENSION PROJECTS
FIGURE 2.1 ALTERNATIVES ANALYSIS MAPPING
Athens to Berne Loop (Noble County, Ohio)

LOC: OH			
CKD BY: - -	ENG:	DATE: 9/23/2015	W.O.:
DRN BY: MF	SCALE: 1" = 200'	Page 6 of 12	

Spectra Energy Partners

Texas Eastern Transmission, LP
5400 Westheimer Court, Houston, TX 77056-5310