Table 1. Characteristic plant species.

invasive/exotic spp	fen species	bog species	0ak Opening species	wet prairie species
Lythrum salicaria	*Zygadenus elegans var. glaucus*	*Calla palustris*	*Carex cryptolepis*	*Calamagrostis canadensis*
Myriophyllum spicatum	*Cacalia plantaginea*	*Carex atlantica var. capillacea*	*Carex lasiocarpa*	*Calamogrostis stricta*
Najas minor	*Carex flava*	*Carex echinata*	*Carex stricta*	*Carex atherodes*
Phalaris arundinacea	*Carex sterilis*	*Carex oligosperma*	*Cladium mariscoides*	*Carex buxbaumii*
Phragmites australis	*Carex stricta*	*Carex trisperma*	*Calamagrostis stricta*	*Carex pellita*
Potamogeton crispus	*Deschampsia caespitosa*	*Chamaedaphne calyculata*	*Calamagrostis canadensis*	*Carex sartwellii*
Ranunculus ficaria	*Eleocharis rostellata*	*Decodon verticillatus*	*Quercus palustris*	*Gentiana andrewsii*
Rhamnus frangula	*Eriophorum viridicarinatum*	*Eriophorum virginicum*		*Helianthus grosseserratus*
Typha angustifolia	*Gentianopsis spp.*	*Larix laricina*		*Liatris spicata*
Typha xglauca	*Lobelia kalmii*	*Nemopanthus mucronatus*		*Lysimachia quadriflora*
	Parnassia glauca	*Schechzeria palustris*		*Lythrum alatum*
	Potentilla fruticosa	*Sphagnum spp.*		*Pycnanthemum virginianum*
	Rhamnus alnifolia	*Vaccinium macrocarpon*		*Silphium terebinthinaceum*
	Rhynchospora capillacea	*Vaccinium corymbosum*		*Sorghastrum nutans*
	Salix candida	*Vaccinium oxycoccos*		*Spartina pectinata*
	Salix myricoides	*Woodwardia virginica*		*Solidago riddellii*
	Salix serissima	*Xyris difformis*		
	Solidago ohioensis			
	Tofieldia glutinosa			
	Triglochin maritimum			
	Triglochin palustre			

End of Narrative Rating. Begin Quantitative Rating on next page.

Site: CC	Rater(s): Kopajtic, Rowlands	Date: 06-20-2012

4	4
max 6 pts.	subtotal

Metric 1. Wetland Area (size).

Select one size class and assign score.

- [ ] >50 acres (>20.2ha) (6 pts)
- [ ] 25 to <50 acres (10.1 to <20.2ha) (5 pts)
- [x] 10 to <25 acres (4 to <10.1ha) (4 pts)
- [ ] 3 to <10 acres (1.2 to <4ha) (3 pts)
- [ ] 0.3 to <3 acres (0.12 to <1.2ha) (2pts)
- [ ] 0.1 to <0.3 acres (0.04 to <0.12ha) (1 pt)
- [ ] <0.1 acres (0.04ha) (0 pts)

2	6
max 14 pts.	subtotal

Metric 2. Upland buffers and surrounding land use.

2a. Calculate average buffer width. Select only one and assign score. Do not double check.

- [ ] WIDE. Buffers average 50m (164ft) or more around wetland perimeter (7)
- [ ] MEDIUM. Buffers average 25m to <50m (82 to <164ft) around wetland perimeter (4)
- [ ] NARROW. Buffers average 10m to <25m (32ft to <82ft) around wetland perimeter (1)
- [x] VERY NARROW. Buffers average <10m (<32ft) around wetland perimeter (0)

2b. Intensity of surrounding land use. Select one or double check and average.

- [ ] VERY LOW. 2nd growth or older forest, prairie, savannah, wildlife area, etc. (7)
- [ ] LOW. Old field (>10 years), shrub land, young second growth forest. (5)
- [x] MODERATELY HIGH. Residential, fenced pasture, park, conservation tillage, new fallow field. (3)
- [x] HIGH. Urban, industrial, open pasture, row cropping, mining, construction. (1)

14	20
max 30 pts.	subtotal

Metric 3. Hydrology.

3a. Sources of Water. Score all that apply.

- [ ] High pH groundwater (5)
- [ ] Other groundwater (3)
- [x] Precipitation (1)
- [x] Seasonal/Intermittent surface water (3)
- [ ] Perennial surface water (lake or stream) (5)

3b. Connectivity. Score all that apply.

None

- [ ] 100 year floodplain (1)
- [ ] Between stream/lake and other human use (1)
- [ ] Part of wetland/upland (e.g. forest), complex (1)
- [ ] Part of riparian or upland corridor (1)

3c. Maximum water depth. Select only one and assign score.

- [ ] >0.7 (27.6in) (3)
- [ ] 0.4 to 0.7m (15.7 to 27.6in) (2)
- [x] <0.4m (<15.7in) (1)

3d. Duration inundation/saturation. Score one or dbl check.

- [ ] Semi- to permanently inundated/saturated (4)
- [ ] Regularly inundated/saturated (3)
- [x] Seasonally inundated (2)
- [ ] Seasonally saturated in upper 30cm (12in) (1)

3e. Modifications to natural hydrologic regime. Score one or double check and average.

- [ ] None or none apparent (12)
- [x] Recovered (7)
- [ ] Recovering (3)
- [ ] Recent or no recovery (1)

Check all disturbances observed

- [ ] ditch
- [ ] tile
- [ ] dike
- [ ] weir
- [ ] stormwater input
- [ ] point source (nonstormwater)
- [x] filling/grading
- [ ] road bed/RR track
- [ ] dredging
- [ ] other_____

8	28
max 20 pts.	subtotal

Metric 4. Habitat Alteration and Development.

4a. Substrate disturbance. Score one or double check and average.

- [ ] None or none apparent (4)
- [ ] Recovered (3)
- [x] Recovering (2)
- [ ] Recent or no recovery (1)

4b. Habitat development. Select only one and assign score.

- [ ] Excellent (7)
- [ ] Very good (6)
- [ ] Good (5)
- [ ] Moderately good (4)
- [x] Fair (3)
- [ ] Poor to fair (2)
- [ ] Poor (1)

4c. Habitat alteration. Score one or double check and average.

- [ ] None or none apparent (9)
- [ ] Recovered (6)
- [x] Recovering (3)
- [ ] Recent or no recovery (1)

Check all disturbances observed

- [x] mowing
- [ ] grazing
- [ ] clearcutting
- [x] selective cutting
- [ ] woody debris removal
- [ ] toxic pollutants
- [ ] shrub/sapling removal
- [ ] herbaceous/aquatic bed removal
- [ ] sedimentation
- [ ] dredging
- [ ] farming
- [ ] nutrient enrichment

28
subtotal this page

last revised 1 February 2001 jjm

Site: CC	Rater(s): Kopajtic, Rowlands	Date: 06-20-2012

28
subtotal first page

0	28
max 10 pts.	subtotal

Metric 5. Special Wetlands.

None

Check all that apply and score as indicated.

- [ ] Bog (10)
- [ ] Fen (10)
- [ ] Old growth forest (10)
- [ ] Mature forested wetland (5)
- [ ] Lake Erie coastal/tributary wetland-unrestricted hydrology (10)
- [ ] Lake Erie coastal/tributary wetland-restricted hydrology (5)
- [ ] Lake Plain Sand Prairies (Oak Openings) (10)
- [ ] Relict Wet Prairies (10)
- [ ] Known occurrence state/federal threatened or endangered species (10)
- [ ] Significant migratory songbird/water fowl habitat or usage (10)
- [ ] Category 1 Wetland. See Question 1 Qualitative Rating (-10)

1	29
max 20 pts.	subtotal

Metric 6. Plant communities, interspersion, microtopography.

6a. Wetland Vegetation Communities.
Score all present using 0 to 3 scale.

- [ ] Aquatic bed
- [2] Emergent
- [ ] Shrub
- [ ] Forest
- [ ] Mudflats
- [ ] Open water
- [ ] Other_____

6b. horizontal (plan view) Interspersion.
Select only one.

- [ ] High (5)
- [ ] Moderately high(4)
- [ ] Moderate (3)
- [ ] Moderately low (2)
- [/] Low (1)
- [ ] None (0)

6c. Coverage of invasive plants. Refer to Table 1 ORAM long form for list. Add or deduct points for coverage

- [ ] Extensive >75% cover (-5)
- [/] Moderate 25-75% cover (-3)
- [ ] Sparse 5-25% cover (-1)
- [ ] Nearly absent <5% cover (0)
- [ ] Absent (1)

6d. Microtopography.
Score all present using 0 to 3 scale.

- [ ] Vegetated hummucks/tussucks
- [ ] Coarse woody debris >15cm (6in)
- [ ] Standing dead >25cm (10in) dbh
- [1] Amphibian breeding pools

Vegetation Community Cover Scale

0	Absent or comprises <0.1ha (0.2471 acres) contiguous area
1	Present and either comprises small part of wetland's vegetation and is of moderate quality, or comprises a significant part but is of low quality
2	Present and either comprises significant part of wetland's vegetation and is of moderate quality or comprises a small part and is of high quality
3	Present and comprises significant part, or more, of wetland's vegetation and is of high quality

Narrative Description of Vegetation Quality

low	Low spp diversity and/or predominance of nonnative or disturbance tolerant native species
mod	Native spp are dominant component of the vegetation, although nonnative and/or disturbance tolerant native spp can also be present, and species diversity moderate to moderately high, but generally w/o presence of rare threatened or endangered spp
high	A predominance of native species, with nonnative spp and/or disturbance tolerant native spp absent or virtually absent, and high spp diversity and often, but not always, the presence of rare, threatened, or endangered spp

Mudflat and Open Water Class Quality

0	Absent <0.1ha (0.247 acres)
1	Low 0.1 to <1ha (0.247 to 2.47 acres)
2	Moderate 1 to <4ha (2.47 to 9.88 acres)
3	High 4ha (9.88 acres) or more

Microtopography Cover Scale

0	Absent
1	Present very small amounts or if more common of marginal quality
2	Present in moderate amounts, but not of highest quality or in small amounts of highest quality
3	Present in moderate or greater amounts and of highest quality

29

End of Quantitative Rating. Complete Categorization Worksheets.

ORAM Summary Worksheet

		circle answer or insert score	Result
Narrative Rating	Question 1 Critical Habitat	YES NO	If yes, Category 3.
	Question 2. Threatened or Endangered Species	YES NO	If yes, Category 3.
	Question 3. High Quality Natural Wetland	YES NO	If yes, Category 3.
	Question 4. Significant bird habitat	YES NO	If yes, Category 3.
	Question 5. Category 1 Wetlands	YES NO	If yes, Category 1.
	Question 6. Bogs	YES NO	If yes, Category 3.
	Question 7. Fens	YES NO	If yes, Category 3.
	Question 8a. Old Growth Forest	YES NO	If yes, Category 3.
	Question 8b. Mature Forested Wetland	YES NO	If yes, evaluate for Category 3; may also be 1 or 2.
	Question 9b. Lake Erie Wetlands - Restricted	YES NO	If yes, evaluate for Category 3; may also be 1 or 2.
	Question 9d. Lake Erie Wetlands – Unrestricted with native plants	YES NO	If yes, Category 3
	Question 9e. Lake Erie Wetlands - Unrestricted with invasive plants	YES NO	If yes, evaluate for Category 3; may also be 1 or 2.
	Question 10. Oak Openings	YES NO	If yes, Category 3
	Question 11. Relict Wet Prairies	YES NO	If yes, evaluate for Category 3; may also be 1 or 2.
Quantitative Rating	Metric 1. Size	4	
	Metric 2. Buffers and surrounding land use	2	
	Metric 3. Hydrology	14	
	Metric 4. Habitat	8	
	Metric 5. Special Wetland Communities	0	
	Metric 6. Plant communities, interspersion, microtopography	1	
	TOTAL SCORE	29	Category based on score breakpoints 1

Complete Wetland Categorization Worksheet.

Wetland Categorization Worksheet

Choices	Circle one		Evaluation of Categorization Result of ORAM
Did you answer "Yes" to any of the following questions: Narrative Rating Nos. 2, 3, 4, 6, 7, 8a, 9d, 10	YES Wetland is categorized as a Category 3 wetland	NO	Is quantitative rating score *less* than the Category 2 scoring threshold (*excluding* gray zone)? If yes, reevaluate the category of the wetland using the narrative criteria in OAC Rule 3745-1-54(C) and biological and/or functional assessments to determine if the wetland has been over-categorized by the ORAM
Did you answer "Yes" to any of the following questions: Narrative Rating Nos. 1, 8b, 9b, 9e, 11	YES Wetland should be evaluated for possible Category 3 status	NO	Evaluate the wetland using the 1) narrative criteria in OAC Rule 3745-1-54(C) and 2) the quantitative rating score. If the wetland is determined to be a Category 3 wetland using either of these, it should be categorized as a Category 3 wetland. Detailed biological and/or functional assessments may also be used to determine the wetland's category.
Did you answer "Yes" to Narrative Rating No. 5	YES Wetland is categorized as a Category 1 wetland	NO	Is quantitative rating score *greater* than the Category 2 scoring threshold *(including* any gray zone)? If yes, reevaluate the category of the wetland using the narrative criteria in OAC Rule 3745-1-54(C) and biological and/or functional assessments to determine if the wetland has been under-categorized by the ORAM
Does the quantitative score fall within the scoring range of a Category 1, 2, or 3 wetland?	YES Wetland is assigned to the appropriate category based on the scoring range	NO	If the score of the wetland is located within the scoring range for a particular category, the wetland should be assigned to that category. In all instances however, the narrative criteria described in OAC Rule 3745-1-54(C) can be used to clarify or change a categorization based on a quantitative score.
Does the quantitative score fall with the *"gray zone"* for Category 1 or 2 or Category 2 or 3 wetlands?	YES Wetland is assigned to the higher of the two categories or assigned to a category based on detailed assessments and the narrative criteria	NO	Rater has the option of assigning the wetland to the higher of the two categories or to assign a category based on the results of a nonrapid wetland assessment method, e.g. functional assessment, biological assessment, etc, and a consideration of the narrative criteria in OAC rule 3745-1-54(C).
Does the wetland otherwise exhibit *moderate OR superior* hydrologic OR habitat, OR recreational functions AND the wetland was *not* categorized as a Category 2 wetland (in the case of moderate functions) or a Category 3 wetland (in the case of superior functions) by this method?	YES Wetland was undercategorized by this method. A written justification for recategorization should be provided on Background Information Form	NO Wetland is assigned to category as determined by the ORAM.	A wetland may be undercategorized using this method, but still exhibit one or more superior functions, e.g. a wetland's biotic communities may be degraded by human activities, but the wetland may still exhibit superior hydrologic functions because of its type, landscape position, size, local or regional significance, etc. In this circumstance, the narrative criteria in OAC Rule 3745-1-54(C)(2) and (3) are controlling, and the under-categorization should be corrected. A written justification with supporting reasons or information for this determination should be provided.

Final Category

Choose one	Category 1	Category 2	Category 3

End of Ohio Rapid Assessment Method for Wetlands.

Wetland Crossing

Sequence Number: 24

Name: CD

Type: PEM

ORAM Score: 21

County: Portage County

Watershed: Middle Cuyahoga River

Crossing Method: Open Trench

Impact Type	Impact Acreage	Impact Square Footage
PEM/PSS	0.016	708.10

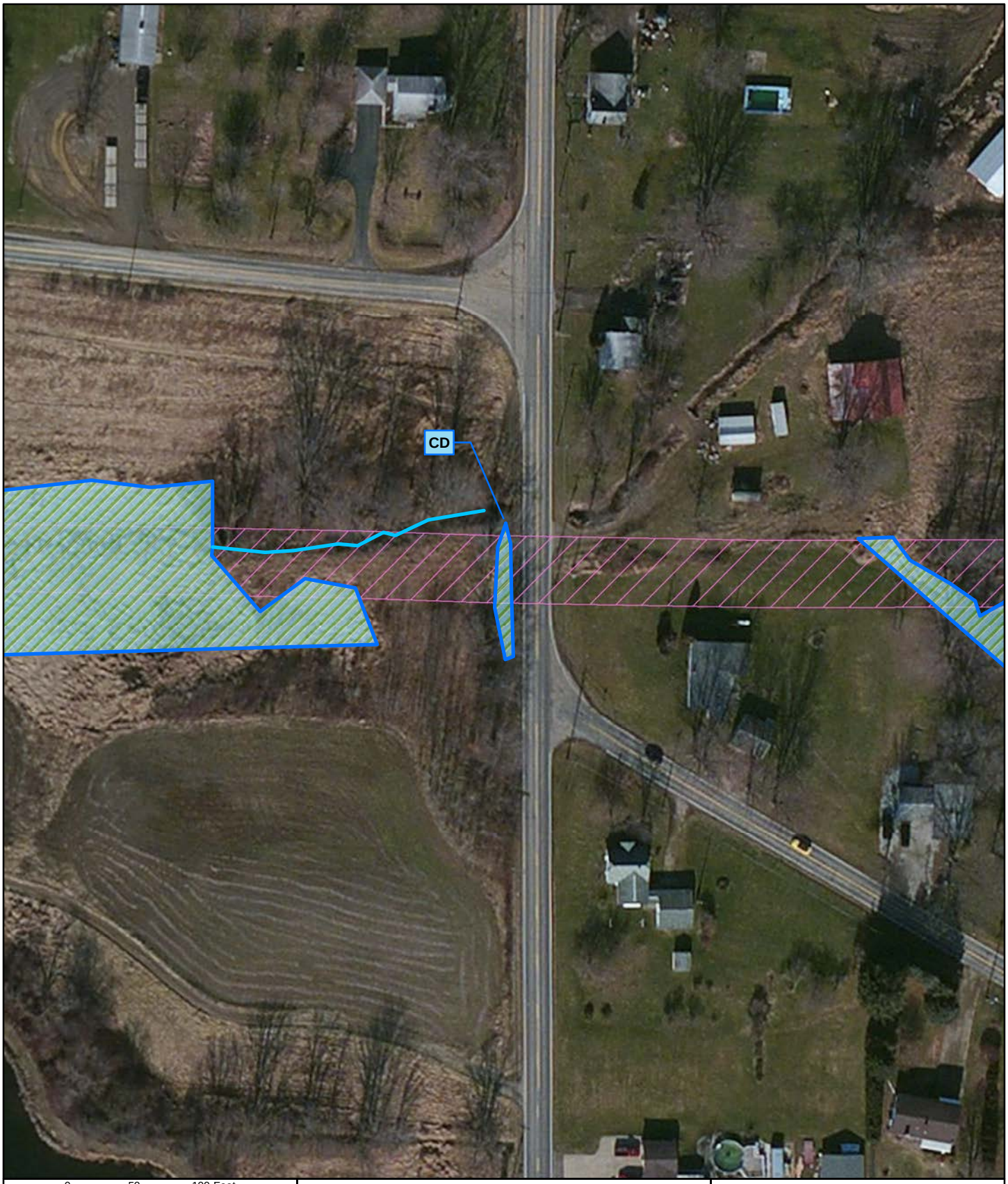

0 50 100 Feet

SCALE: 1 " = 100 '

- Delineated Stream
- Delineated Wetland
- Delineated Wetland Boundary
- Right-Of-Way (ROW) - *[Existing]*
- Right-Of-Way (ROW) - *[Proposed]*
- Temporary Workspace (TWS)

N

WETLAND LOCATION MAP
ALLEGHENY ACCESS (Mogadore-Vanport)
USACE BUFFALO DISTRICT

WETLAND CROSSING: ***CD*** *(with stream CS-64)*

SOURCE: United States Army Corps of Engineers (USACE)
Bing Maps Web Mapping Service (Aerial)

CREATED BY: STV Energy Services, Inc.

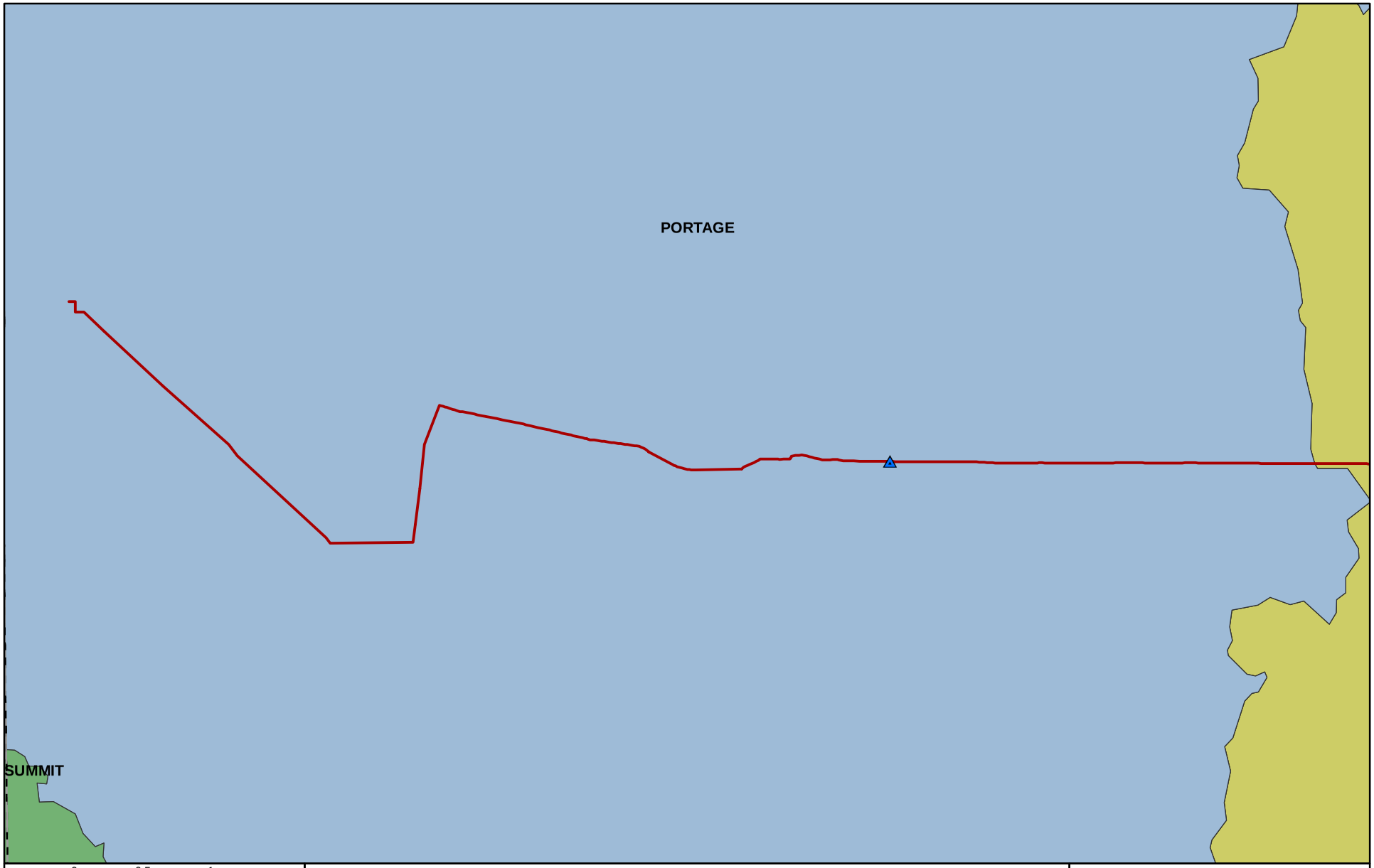

0 0.5 1 Miles

SCALE: 1 inch = 1 mile

- Mogadore-Vanport Alignment
- County Boundary
- Stream/Wetland Location
- USACE - Buffalo District
- USACE - Huntington District
- USACE - Pittsburgh District

N

STREAM and WETLAND OVERVIEW MAP
ALLEGHENY ACCESS (Mogadore-Vanport)
USACE BUFFALO DISTRICT

STREAM / WETLAND: ***CD***

SOURCE: United States Army Corps of Engineers (USACE)
United States Census Bureau (TIGER/Line Data)

CREATED BY: STV Energy Services, Inc.

STV 100 Years

PHOTOGRAPH 1

Wetland CD facing west.

WETLAND DETERMINATION DATA FORM - Northcentral and Northeast Region

Project/Site: Mogadore to Vanport Junction Pipeline City/County: Portage Sampling Date: 6-20-12
Applicant/Owner: Sunoco Pipeline LP State: OH Sampling Point: Wet.- CD
Investigator(s): Joe Kopajtic & Laura Rowlands Section, Township, Range: OH91 T1N R8W
Landform (hillslope, terrace, etc.): floodplains Local relief (concave, convex, none): none
Slope (%): 0-1% Lat.: 41° 2'53.42"N Long.: 81°16'7.98"W Datum: Nad 83
Soil Map Unit Name Holly silt loam NWI Classification: PSS
Are climatic/hydrologic conditions of the site typical for this time of the year? Y (If no, explain in remarks)
Are vegetation X, soil X, or hydrology X significantly disturbed? Are "normal circumstances" present? No
Are vegetation ___, soil ___, or hydrology ___ naturally problematic?
(If needed, explain any answers in remarks)

SUMMARY OF FINDINGS

Hydrophytic vegetation present?	Y	**Is the sampled area within a wetland?**	Y
Hydric soil present?	Y		
Wetland hydrology present?	Y	If yes, optional wetland site ID:	

Remarks: (Explain alternative procedures here or in a separate report.)

Located within ROW. Previously disturbed.

HYDROLOGY

Primary Indicators (minimum of one is required; check all that apply)

- ___ Surface Water (A1)
- X High Water Table (A2)
- ___ Saturation (A3)
- ___ Water Marks (B1)
- ___ Sediment Deposits (B2)
- ___ Drift Deposits (B3)
- ___ Algal Mat or Crust (B4)
- X Iron Deposits (B5)
- ___ Inundation Visible on Aerial Imagery (B7)
- ___ Sparsely Vegetated Concave Surface (B8)
- ___ Water-Stained Leaves (B9)
- ___ Aquatic Fauna (B13)
- ___ Marl Deposits (B15)
- ___ Hydrogen Sulfide Odor (C1)
- X Oxidized Rhizospheres on Living Roots (C3)
- ___ Presence of Reduced Iron (C4)
- ___ Recent Iron Reduction in Tilled Soils (C6)
- ___ Thin Muck Surface (C7)
- ___ Other (Explain in Remarks)

Secondary Indicators (minimum of two required)

- ___ Surface Soil Cracks (B6)
- X Drainage Patterns (B10)
- ___ Moss Trim Lines (B16)
- ___ Dry-Season Water Table (C2)
- ___ Crayfish Burrows (C8)
- ___ Saturation Visible on Aerial Imagery (C9)
- ___ Stunted or Stressed Plants (D1)
- ___ Geomorphic Position (D2)
- ___ Shallow Aquitard (D3)
- ___ FAC-Neutral Test (D5)
- ___ Microtopographic Relief (D4)

Field Observations:

Surface water present?	Yes	___	No	X	Depth (inches): ___
Water table present?	Yes	X	No	___	Depth (inches): 3-4"
Saturation present? (includes capillary fringe)	Yes	___	No	X	Depth (inches): ___

Wetland hydrology present? Y

Descrive recorded data (stream gauge, monitoring well, aerial photos, previous inspections), if available:

Remarks:

VEGETATION - Use scientific names of plants

Sampling Point: Wet.- CD

Tree Stratum	Plot Size (30')	Absolute % Cover	Dominant Species	Indicator Staus
1				
2				
3				
4				
5				
6				
7				
8				
9				
10				
		0	= Total Cover	

Sapling/Shurb Stratum	Plot Size (15')	Absolute % Cover	Dominant Species	Indicator Staus
1				
2				
3				
4				
5				
6				
7				
8				
9				
10				
		0	= Total Cover	

Herb Stratum	Plot Size (5')	Absolute % Cover	Dominant Species	Indicator Staus
1	*Phalaris arundinacea*	90	Y	FACW
2	*Toxicodendron radicans subsp. negundo*	30	Y	FAC
3	*Typha latifolia*	10	N	OBL
4	*Impatiens capensis*	10	N	FACW
5				
6				
7				
8				
9				
10				
11				
12				
13				
14				
15				
		140	= Total Cover	

Woody Vine Stratum	Plot Size (30')	Absolute % Cover	Dominant Species	Indicator Staus
1				
2				
3				
4				
5				
		0	= Total Cover	

50/20 Thresholds

	20%	50%
Tree Stratum	0	0
Sapling/Shrub Stratum	0	0
Herb Stratum	28	70
Woody Vine Stratum	0	0

Dominance Test Worksheet

Number of Dominant Species that are OBL, FACW, or FAC: 2 (A)

Total Number of Dominant Species Across all Strata: 2 (B)

Percent of Dominant Species that are OBL, FACW, or FAC: 100.00% (A/B)

Prevalence Index Worksheet

Total % Cover of:

OBL species	10	x 1 =	10	
FACW species	100	x 2 =	200	
FAC species	30	x 3 =	90	
FACU species	0	x 4 =	0	
UPL species	0	x 5 =	0	
Column totals	140	(A)	300	(B)

Prevalence Index = B/A = 2.14

Hydrophytic Vegetation Indicators:

- ___ Rapid test for hydrophytic vegetation
- X Dominance test is >50%
- X Prevalence index is ≤3.0*
- ___ Morphogical adaptations* (provide supporting data in Remarks or on a separate sheet)
- ___ Problematic hydrophytic vegetation* (explain)

*Indicators of hydric soil and wetland hydrology must be present, unless disturbed or problematic

Definitions of Vegetation Strata:

Tree - Woody plants 3 in. (7.6 cm) or more in diameter at breast height (DBH), regardless of height.

Sapling/shrub - Woody plants less than 3 in. DBH and greater than 3.28 ft (1 m) tall.

Herb - All herbaceous (non-woody) plants, regardless of size, and woody plants less than 3.28 ft tall.

Woody vines - All woody vines greater than 3.28 ft in height.

Hydrophytic vegetation present? Y

Remarks: (Include photo numbers here or on a separate sheet)

SOIL **Sampling Point:** Wet.- CD

Profile Description: (Describe to the depth needed to document the indicator or confirm the absence of indicators.)

Depth (Inches)	Matrix Color (moist)	%	Redox Features Color (moist)	%	Type*	Loc**	Texture	Remarks
0-4	2.5Y 2.5/1						Silty Loam	High Organic
4-16+	2.5Y 3/1						Silty Loam	

*Type: C=Concentration, D=Depletion, RM=Reduced Matrix, CS=Covered or Coated Sand Grains
**Location: PL=Pore Lining, M=Matrix

Hydric Soil Indicators:

___ Histisol (A1)
___ Histic Epipedon (A2)
___ Black Histic (A3)
___ Hydrogen Sulfide (A4)
___ Stratified Layers (A5)
___ Depleted Below Dark Suface (A11)
___ Thick Dark Surface (A12)
___ Sandy Mucky Mineral (S1)
___ Sandy Gleyed Matrix (S4)
___ Sandy Redox (S5)
___ Stripped Matrix (S6)
___ Dark Surface (S7) (**LRR R, MLRA 149B**)

___ Polyvalue Below Surface (S8) (**LRR R, MLRA 149B**)
___ Thin Dark Surface (S9) (**LRR R, MLRA 149B**
___ Loamy Mucky Mineral (F1) (**LRR K, L**)
___ Loamy Gleyed Matrix (F2)
X Depleted Matrix (F3)
___ Redox Dark Surface (F6)
___ Depleted Dark Surface (F7)
___ Redox Depressions (F8)

Indicators for Problematic Hydric Soils:

X 2 cm Muck (A10) (**LRR K, L, MLRA 149B**
___ Coast Prairie Redox (A16) (**LRR K, L, R**)
___ 5 cm Mucky Peat or Peat (S3) (**LRR K, L, R**)
___ Dark Surface (S7) (**LRR K, L**
___ Polyvalue Below Surface (S8) (**LRR K, L**)
___ Thin Dark Surface (S9) (**LRR K, L**)
___ Iron-Manganese Masses (F12) (**LRR K, L, R**)
___ Piedmont Floodplain Soils (F19) (**MLRA 149B**)
___ Mesic Spodic (TA6) (**MLRA 144A, 145, 149B**)
___ Red Parent Material (TF2)
___ Very Shallow Dark Surface (TF12)
___ Other (Explain in Remarks)

*Indicators of hydrophytic vegetation and weltand hydrology must be present, unless disturbed or problematic

Restrictive Layer (if observed):
Type: None
Depth (inches): _____

Hydric soil present? Y

Remarks:

WETLAND DETERMINATION DATA FORM - Northcentral and Northeast Region

Project/Site: Mogadore to Vanport Junction Pipeline City/County: Portage Sampling Date: 6-20-12
Applicant/Owner: Sunoco Pipeline LP State: OH Sampling Point: Upland- CD
Investigator(s): Laura Rowlands & Joe Kopajtic Section, Township, Range: OH91 T1N R8W
Landform (hillslope, terrace, etc.): plains Local relief (concave, convex, none): none
Slope (%): 0-1% Lat.: 41° 2'53.41"N Long.: 81°16'8.30"W Datum: Nad 83
Soil Map Unit Name Holly silt loam NWI Classification: PSS
Are climatic/hydrologic conditions of the site typical for this time of the year? Yes (If no, explain in remarks)
Are vegetation X , soil X , or hydrology X significantly disturbed? Are "normal
Are vegetation ____ , soil ____ , or hydrology ____ naturally problematic? circumstances" present? No
(If needed, explain any answers in remarks)

SUMMARY OF FINDINGS

Hydrophytic vegetation present?	N	**Is the sampled area within a wetland?**	N
Hydric soil present?	N		
Wetland hydrology present?	N	If yes, optional wetland site ID:	

Remarks: (Explain alternative procedures here or in a separate report.)

Located within ROW. Previously disturbed.

HYDROLOGY

Primary Indicators (minimum of one is required; check all that apply)

- ___ Surface Water (A1)
- ___ High Water Table (A2)
- ___ Saturation (A3)
- ___ Water Marks (B1)
- ___ Sediment Deposits (B2)
- ___ Drift Deposits (B3)
- ___ Algal Mat or Crust (B4)
- ___ Iron Deposits (B5)
- ___ Inundation Visible on Aerial Imagery (B7)
- ___ Sparsely Vegetated Concave Surface (B8)
- ___ Water-Stained Leaves (B9)
- ___ Aquatic Fauna (B13)
- ___ Marl Deposits (B15)
- ___ Hydrogen Sulfide Odor (C1)
- ___ Oxidized Rhizospheres on Living Roots (C3)
- ___ Presence of Reduced Iron (C4)
- ___ Recent Iron Reduction in Tilled Soils (C6)
- ___ Thin Muck Surface (C7)
- ___ Other (Explain in Remarks)

Secondary Indicators (minimum of two required)

- ___ Surface Soil Cracks (B6)
- ___ Drainage Patterns (B10)
- ___ Moss Trim Lines (B16)
- ___ Dry-Season Water Table (C2)
- ___ Crayfish Burrows (C8)
- ___ Saturation Visible on Aerial Imagery (C9)
- ___ Stunted or Stressed Plants (D1)
- ___ Geomorphic Position (D2)
- ___ Shallow Aquitard (D3)
- ___ FAC-Neutral Test (D5)
- ___ Microtopographic Relief (D4)

Field Observations:

Surface water present?	Yes	____	No	X	Depth (inches): ____
Water table present?	Yes	____	No	X	Depth (inches): ____
Saturation present? (includes capillary fringe)	Yes	____	No	X	Depth (inches): ____

Wetland hydrology present? N

Descrive recorded data (stream gauge, monitoring well, aerial photos, previous inspections), if available:

Remarks:

VEGETATION - Use scientific names of plants

Sampling Point: Upland- CD

Tree Stratum	Plot Size (30')	Absolute % Cover	Dominant Species	Indicator Staus
1				
2				
3				
4				
5				
6				
7				
8				
9				
10				
		0	= Total Cover	

Sapling/Shurb Stratum	Plot Size (15')	Absolute % Cover	Dominant Species	Indicator Staus
1	*Sassafras albidum*	30	Y	FACU
2				
3				
4				
5				
6				
7				
8				
9				
10				
		30	= Total Cover	

Herb Stratum	Plot Size (5')	Absolute % Cover	Dominant Species	Indicator Staus
1	*Solidago canadensis*	75	Y	FACU
2	*Toxicodendron radicans subsp. negundo*	30	Y	FAC
3	*Rubus allegheniensis*	10	N	FACU
4	*Carex vulpinoidea*	5	N	OBL
5				
6				
7				
8				
9				
10				
11				
12				
13				
14				
15				
		120	= Total Cover	

Woody Vine Stratum	Plot Size (30')	Absolute % Cover	Dominant Species	Indicator Staus
1				
2				
3				
4				
5				
		0	= Total Cover	

50/20 Thresholds

	20%	50%
Tree Stratum	0	0
Sapling/Shrub Stratum	6	15
Herb Stratum	24	60
Woody Vine Stratum	0	0

Dominance Test Worksheet

Number of Dominant Species that are OBL, FACW, or FAC: 1 (A)

Total Number of Dominant Species Across all Strata: 3 (B)

Percent of Dominant Species that are OBL, FACW, or FAC: 33.33% (A/B)

Prevalence Index Worksheet

Total % Cover of:

OBL species	5	x 1 =	5	
FACW species	0	x 2 =	0	
FAC species	30	x 3 =	90	
FACU species	115	x 4 =	460	
UPL species	0	x 5 =	0	
Column totals	150	(A)	555	(B)

Prevalence Index = B/A = 3.70

Hydrophytic Vegetation Indicators:

___ Rapid test for hydrophytic vegetation
___ Dominance test is >50%
___ Prevalence index is ≤3.0*
___ Morphogical adaptations* (provide supporting data in Remarks or on a separate sheet)
___ Problematic hydrophytic vegetation* (explain)

*Indicators of hydric soil and wetland hydrology must be present, unless disturbed or problematic

Definitions of Vegetation Strata:

Tree - Woody plants 3 in. (7.6 cm) or more in diameter at breast height (DBH), regardless of height.

Sapling/shrub - Woody plants less than 3 in. DBH and greater than 3.28 ft (1 m) tall.

Herb - All herbaceous (non-woody) plants, regardless of size, and woody plants less than 3.28 ft tall.

Woody vines - All woody vines greater than 3.28 ft in height.

Hydrophytic vegetation present? N

Remarks: (Include photo numbers here or on a separate sheet)

SOIL **Sampling Point:** Upland- CD

Profile Description: (Describe to the depth needed to document the indicator or confirm the absence of indicators.)

Depth (Inches)	Matrix Color (moist)	%	Redox Features Color (moist)	%	Type*	Loc**	Texture	Remarks
0-10	10YR 4/3	100						
10-16+	10YR 6/3	90	10YR 4/6	10				

*Type: C=Concentration, D=Depletion, RM=Reduced Matrix, CS=Covered or Coated Sand Grains
**Location: PL=Pore Lining, M=Matrix

Hydric Soil Indicators:

___ Histisol (A1)
___ Histic Epipedon (A2)
___ Black Histic (A3)
___ Hydrogen Sulfide (A4)
___ Stratified Layers (A5)
___ Depleted Below Dark Suface (A11)
___ Thick Dark Surface (A12)
___ Sandy Mucky Mineral (S1)
___ Sandy Gleyed Matrix (S4)
___ Sandy Redox (S5)
___ Stripped Matrix (S6)
___ Dark Surface (S7) (**LRR R, MLRA 149B**)

___ Polyvalue Below Surface (S8) (**LRR R, MLRA 149B**)
___ Thin Dark Surface (S9) (**LRR R, MLRA 149B**
___ Loamy Mucky Mineral (F1) (**LRR K, L**)
___ Loamy Gleyed Matrix (F2)
___ Depleted Matrix (F3)
___ Redox Dark Surface (F6)
___ Depleted Dark Surface (F7)
___ Redox Depressions (F8)

Indicators for Problematic Hydric Soils:

___ 2 cm Muck (A10) (**LRR K, L, MLRA 149B**
___ Coast Prairie Redox (A16) (**LRR K, L, R**)
___ 5 cm Mucky Peat or Peat (S3) (**LRR K, L, R**)
___ Dark Surface (S7) (**LRR K, L**
___ Polyvalue Below Surface (S8) (**LRR K, L**)
___ Thin Dark Surface (S9) (**LRR K, L**)
___ Iron-Manganese Masses (F12) (**LRR K, L, R**)
___ Piedmont Floodplain Soils (F19) (**MLRA 149B**)
___ Mesic Spodic (TA6) (**MLRA 144A, 145, 149B**)
___ Red Parent Material (TF2)
___ Very Shallow Dark Surface (TF12)
___ Other (Explain in Remarks)

*Indicators of hydrophytic vegetation and weltand hydrology must be present, unless disturbed or problematic

Restrictive Layer (if observed):
Type: None
Depth (inches): _____

Hydric soil present? N

Remarks:

Version 5.0	**Ohio Rapid Assessment Method for Wetlands** **10 Page Form for Wetland Categorization**	
	Background Information **Scoring Boundary Worksheet** **Narrative Rating** **Field Form Quantitative Rating** **ORAM Summary Worksheet** **Wetland Categorization Worksheet**	Ohio EPA, Division of Surface Water Final: February 1, 2001

Instructions

The investigator is *STRONGLY URGED* to read the Manual for Using the Ohio Rapid Assessment Method for Wetlands for further elaboration and discussion of the questions below prior to using the rating forms.

The Narrative Rating is designed to categorize a wetland or to provide alerts to the Rater based on the presence or possible presence of threatened or endangered species. The presence or proximity of such species is often an indicator of the quality and lack of disturbance of the wetland being evaluated. In addition, it is designed to categorize certain wetlands as very low quality (Category 1) or very high quality (Category 3) regardless of the wetland's score on the Quantitative Rating. In addition, the Narrative Rating also alerts the investigator that a particular wetland *may* be a Category 3 wetland, again, regardless of the wetland's score on the Quantitative Rating.

It is *VERY IMPORTANT* to properly and thoroughly answer each of the questions in the ORAM in order to properly categorize a wetland. To *properly* answer all the questions, the boundaries of the wetland being assessed must be correctly identified. Refer to Scoring Boundary worksheet and the User's Manual for a discussion of how to determine the "scoring boundaries." In some instances, the scoring boundaries may differ from the "jurisdictional boundaries."

Refer to the most recent ORAM Score Calibration Report for the scoring breakpoints between wetland categories. The most recent version of this document is posted on Ohio EPA's Division of Surface Water web page at: http://www.epa.ohio.gov/dsw/wetlands/WetlandEcologySection.aspx

Background Information

Name:	Joe Kopajtic and Laura Rowlands
Date:	June 20, 2012
Affiliation:	STV Energy Services, Inc. (Consultant for Sunoco Pipeline L.P.)
Address:	205 West Welsh Drive, Douglassville, PA 19518
Phone Number:	610-385-8443 (Jim McGinley)
e-mail address:	Jim.McGinley@stvinc.com
Name of Wetland:	Wetland CD
Vegetation Communit(ies):	Emergent, Wet Meadow
HGM Class(es):	Depression, Groundwater

Location of Wetland: include map, address, north arrow, landmarks, distances, roads, etc.

See Attachment 1

Lat/Long or UTM Coordinate	41° 2'53.26"N, 81°16'7.92"W	
USGS Quad Name	Suffield	
County	Portage County	
Township	Randolph	
Section and Subsection	1N 8W	
Hydrologic Unit Code	04110002020	
Site Visit	Yes	
National Wetland Inventory Map	N/A	
Ohio Wetland Inventory Map	Not Listed	
Soil Survey	Holly Silt Loam	
Delineation report/map	See Attachment 2	

Name of Wetland: Wetland CD	
Wetland Size (acres, hectares):	< 0.1 acres

Sketch: Include north arrow, relationship with other surface waters, vegetation zones, etc.

N

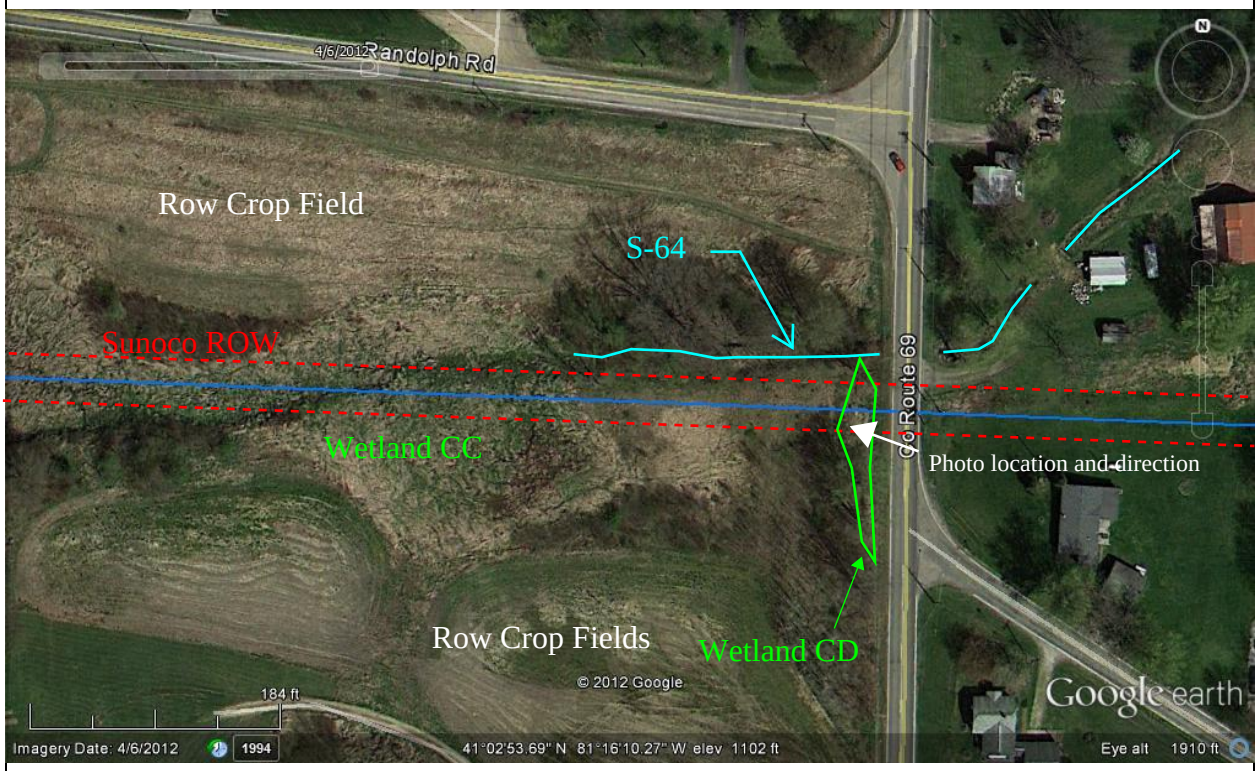

Comments, Narrative Discussion, Justification of Category Changes:

The scored area is dominated by *Phalaris arundinacea*. The wetland is hydrologically connected to stream S-64. Effort was made to accurately score the entire wetland. Measurements of size were made based on in-field measurements.

Final score :	21	**Category:**	1

Scoring Boundary Worksheet

INSTRUCTIONS. The initial step in completing the ORAM is to identify the "scoring boundaries" of the wetland being rated. In many instances this determination will be relatively easy and the scoring boundaries will coincide with the "jurisdictional boundaries." For example, the scoring boundary of an isolated cattail marsh located in the middle of a farm field will likely be the same as that wetland's jurisdictional boundaries. In other instances, however, the scoring boundary will not be as easily determined. Wetlands that are small or isolated from other surface waters often form large contiguous areas or heterogeneous complexes of wetland and upland. In separating wetlands for scoring purposes, the hydrologic regime of the wetland is the main criterion that should be used. Boundaries between contiguous or connected wetlands should be established where the volume, flow, or velocity of water moving through the wetland changes significantly. *Areas with a high degree of hydrologic interaction should be scored as a single wetland*. In determining a wetland's scoring boundaries, use the guidelines in the ORAM Manual Section 5.0. In certain instances, it may be difficult to establish the scoring boundary for the wetland being rated. These problem situations include wetlands that form a patchwork on the landscape, wetlands divided by artificial boundaries like property fences, roads, or railroad embankments, wetlands that are contiguous with streams, lakes, or rivers, and estuarine or coastal wetlands. These situations are discussed below, however, it is recommended that Rater contact Ohio EPA, Division of Surface Water, 401/Wetlands Section if there are additional questions or a need for further clarification of the appropriate scoring boundaries of a particular wetland.

#	Steps in properly establishing scoring boundaries	done?	not applicable
Step 1	Identify the wetland area of interest. This may be the site of a proposed impact, a reference site, conservation site, etc.	✓	
Step 2	Identify the locations where there is physical evidence that hydrology changes rapidly. Such evidence includes both natural and human-induced changes including, constrictions caused by berms or dikes, points where the water velocity changes rapidly at rapids or falls, points where significant inflows occur at the confluence of rivers, or other factors that may restrict hydrologic interaction between the wetlands or parts of a single wetland.	✓	
Step 3	Delineate the boundary of the wetland to be rated such that all areas of interest that are contiguous to and within the areas where the hydrology does not change significantly, i.e. areas that have a high degree of hydrologic interaction are included within the scoring boundary.	✓	
Step 4	Determine if artificial boundaries, such as property lines, state lines, roads, railroad embankments, etc., are present. These should not be used to establish scoring boundaries unless they coincide with areas where the hydrologic regime changes.	✓	
Step 5	In all instances, the Rater may enlarge the minimum scoring boundaries discussed here to score together wetlands that could be scored separately.		✓
Step 6	Consult ORAM Manual Section 5.0 for how to establish scoring boundaries for wetlands that form a patchwork on the landscape, divided by artificial boundaries, contiguous to streams, lakes or rivers, or for dual classifications.		✓

End of Scoring Boundary Determination. Begin Narrative Rating on next page.

Narrative Rating

INSTRUCTIONS. Answer each of the following questions. Questions 1, 2, 3 and 4 should be answered based on information obtained from the site visit or the literature *and* by submitting a Data Services Request to the Ohio Department of Natural Resources, Division of Natural Areas and Preserves, Natural Heritage Data Services, 1889 Fountain Square Court, Building F-1, Columbus, Ohio 43224, 614-265-6453 (phone), 614-265-3096 (fax), http://www.dnr.state.oh.us/dnap . The remaining questions are designed to be answered primarily by the results of the site visit. Refer to the User's Manual for descriptions of these wetland types. Note: "Critical habitat" is legally defined in the Endangered Species Act and is the geographic area containing physical or biological features essential to the conservation of a listed species or as an area that may require special management considerations or protection. The Rater should contact the Region 3 Headquarters or the Columbus Ecological Services Office for updates as to whether critical habitat has been designated for other federally listed threatened or endangered species. "Documented" means the wetland is listed in the appropriate State of Ohio database.

#	Question	Circle one	
1	**Critical Habitat.** Is the wetland in a township, section, or subsection of a United States Geological Survey 7.5 minute Quadrangle that has been designated by the U.S. Fish and Wildlife Service as "critical habitat" for any threatened or endangered plant or animal species? Note: as of January 1, 2001, of the federally listed endangered or threatened species which can be found in Ohio, the Indiana Bat has had critical habitat designated (50 CFR 17.95(a)) and the piping plover has had critical habitat proposed (65 FR 41812 July 6, 2000).	YES Wetland should be evaluated for possible Category 3 status Go to Question 2	NO Go to Question 2
2	**Threatened or Endangered Species.** Is the wetland known to contain an individual of, or documented occurrences of federal or state-listed threatened or endangered plant or animal species?	YES Wetland is a Category 3 wetland. Go to Question 3	NO Go to Question 3
3	**Documented High Quality Wetland.** Is the wetland on record in Natural Heritage Database as a high quality wetland?	YES Wetland is a Category 3 wetland Go to Question 4	NO Go to Question 4
4	**Significant Breeding or Concentration Area.** Does the wetland contain documented regionally significant breeding or nonbreeding waterfowl, neotropical songbird, or shorebird concentration areas?	YES Wetland is a Category 3 wetland Go to Question 5	NO Go to Question 5
5	**Category 1 Wetlands.** Is the wetland less than 0.5 hectares (1 acre) in size and **hydrologically isolated** and either 1) comprised of vegetation that is dominated (greater than eighty per cent areal cover) by *Phalaris arundinacea, Lythrum salicaria,* or *Phragmites australis*, or 2) an acidic pond created or excavated on mined lands that has little or no vegetation?	YES Wetland is a Category 1 wetland Go to Question 6	NO Go to Question 6
6	**Bogs.** Is the wetland a peat-accumulating wetland that 1) has no significant inflows or outflows, 2) supports acidophilic mosses, particularly *Sphagnum* spp., 3) the acidophilic mosses have >30% cover, 4) at least one species from Table 1 is present, and 5) the cover of invasive species (see Table 1) is <25%?	YES Wetland is a Category 3 wetland Go to Question 7	NO Go to Question 7
7	**Fens.** Is the wetland a carbon accumulating (peat, muck) wetland that is saturated during most of the year, primarily by a discharge of free flowing, mineral rich, ground water with a circumneutral ph (5.5-9.0) and with one or more plant species listed in Table 1 and the cover of invasive species listed in Table 1 is <25%?	YES Wetland is a Category 3 wetland Go to Question 8a	NO Go to Question 8a
8a	**"Old Growth Forest."** Is the wetland a forested wetland and is the forest characterized by, but not limited to, the following characteristics: overstory canopy trees of great age (exceeding at least 50% of a projected maximum attainable age for a species); little or no evidence of human-caused understory disturbance during the past 80 to 100 years; an all-aged structure and multilayered canopies; aggregations of canopy trees interspersed with canopy gaps; and significant numbers of standing dead snags and downed logs?	YES Wetland is a Category 3 wetland. Go to Question 8b	NO Go to Question 8b

8b	**Mature forested wetlands**. Is the wetland a forested wetland with 50% or more of the cover of upper forest canopy consisting of deciduous trees with large diameters at breast height (dbh), generally diameters greater than 45cm (17.7in) dbh?	YES Wetland should be evaluated for possible Category 3 status. Go to Question 9a	NO Go to Question 9a
9a	**Lake Erie coastal and tributary wetlands**. Is the wetland located at an elevation less than 575 feet on the USGS map, adjacent to this elevation, or along a tributary to Lake Erie that is accessible to fish?	YES Go to Question 9b	NO Go to Question 10
9b	Does the wetland's hydrology result from measures designed to prevent erosion and the loss of aquatic plants, i.e. the wetland is partially hydrologically restricted from Lake Erie due to lakeward or landward dikes or other hydrological controls?	YES Wetland should be evaluated for possible Category 3 status Go to Question 10	NO Go to Question 9c
9c	Are Lake Erie water levels the wetland's primary hydrological influence, i.e. the wetland is hydrologically unrestricted (no lakeward or upland border alterations), or the wetland can be characterized as an "estuarine" wetland with lake and river influenced hydrology. These include sandbar deposition wetlands, estuarine wetlands, river mouth wetlands, or those dominated by submersed aquatic vegetation.	YES Go to Question 9d	NO Go to Question 10
9d	Does the wetland have a predominance of native species within its vegetation communities, although non-native or disturbance tolerant native species can also be present?	YES Wetland is a Category 3 wetland Go to Question 10	NO Go to Question 9e
9e	Does the wetland have a predominance of non-native or disturbance tolerant native plant species within its vegetation communities?	YES Wetland should be evaluated for possible Category 3 status Go to Question 10	NO Go to Question 10
10	**Lake Plain Sand Prairies (Oak Openings)** Is the wetland located in Lucas, Fulton, Henry, or Wood Counties and can the wetland be characterized by the following description: the wetland has a sandy substrate with interspersed organic matter, a water table often within several inches of the surface, and often with a dominance of the gramineous vegetation listed in Table 1 (woody species may also be present). The Ohio Department of Natural Resources Division of Natural Areas and Preserves can provide assistance in confirming this type of wetland and its quality.	YES Wetland is a Category 3 wetland. Go to Question 11	NO Go to Question 11
11	**Relict Wet Prairies**. Is the wetland a relict wet prairie community dominated by some or all of the species in Table 1. Extensive prairies were formerly located in the Darby Plains (Madison and Union Counties), Sandusky Plains (Wyandot, Crawford, and Marion Counties), northwest Ohio (e.g. Erie, Huron, Lucas, Wood Counties), and portions of western Ohio Counties (e.g. Darke, Mercer, Miami, Montgomery, Van Wert etc.).	YES Wetland should be evaluated for possible Category 3 status Complete Quantitative Rating	NO Complete Quantitative Rating

Table 1. Characteristic plant species.

invasive/exotic spp	fen species	bog species	0ak Opening species	wet prairie species
Lythrum salicaria	*Zygadenus elegans var. glaucus*	*Calla palustris*	*Carex cryptolepis*	*Calamagrostis canadensis*
Myriophyllum spicatum	*Cacalia plantaginea*	*Carex atlantica var. capillacea*	*Carex lasiocarpa*	*Calamogrostis stricta*
Najas minor	*Carex flava*	*Carex echinata*	*Carex stricta*	*Carex atherodes*
Phalaris arundinacea	*Carex sterilis*	*Carex oligosperma*	*Cladium mariscoides*	*Carex buxbaumii*
Phragmites australis	*Carex stricta*	*Carex trisperma*	*Calamagrostis stricta*	*Carex pellita*
Potamogeton crispus	*Deschampsia caespitosa*	*Chamaedaphne calyculata*	*Calamagrostis canadensis*	*Carex sartwellii*
Ranunculus ficaria	*Eleocharis rostellata*	*Decodon verticillatus*	*Quercus palustris*	*Gentiana andrewsii*
Rhamnus frangula	*Eriophorum viridicarinatum*	*Eriophorum virginicum*		*Helianthus grosseserratus*
Typha angustifolia	*Gentianopsis spp.*	*Larix laricina*		*Liatris spicata*
Typha xglauca	*Lobelia kalmii*	*Nemopanthus mucronatus*		*Lysimachia quadriflora*
	Parnassia glauca	*Schechzeria palustris*		*Lythrum alatum*
	Potentilla fruticosa	*Sphagnum spp.*		*Pycnanthemum virginianum*
	Rhamnus alnifolia	*Vaccinium macrocarpon*		*Silphium terebinthinaceum*
	Rhynchospora capillacea	*Vaccinium corymbosum*		*Sorghastrum nutans*
	Salix candida	*Vaccinium oxycoccos*		*Spartina pectinata*
	Salix myricoides	*Woodwardia virginica*		*Solidago riddellii*
	Salix serissima	*Xyris difformis*		
	Solidago ohioensis			
	Tofieldia glutinosa			
	Triglochin maritimum			
	Triglochin palustre			

End of Narrative Rating. Begin Quantitative Rating on next page.

Site: Wetland CD	**Rater(s):** Kopajtic and Rowlands	**Date:** 06-20-2012

0	0
max 6 pts.	subtotal

Metric 1. Wetland Area (size).

Select one size class and assign score.

- [ ] >50 acres (>20.2ha) (6 pts)
- [ ] 25 to <50 acres (10.1 to <20.2ha) (5 pts)
- [ ] 10 to <25 acres (4 to <10.1ha) (4 pts)
- [ ] 3 to <10 acres (1.2 to <4ha) (3 pts)
- [ ] 0.3 to <3 acres (0.12 to <1.2ha) (2pts)
- [ ] 0.1 to <0.3 acres (0.04 to <0.12ha) (1 pt)
- [x] <0.1 acres (0.04ha) (0 pts)

3	3
max 14 pts.	subtotal

Metric 2. Upland buffers and surrounding land use.

2a. Calculate average buffer width. Select only one and assign score. Do not double check.

- [ ] WIDE. Buffers average 50m (164ft) or more around wetland perimeter (7)
- [ ] MEDIUM. Buffers average 25m to <50m (82 to <164ft) around wetland perimeter (4)
- [x] NARROW. Buffers average 10m to <25m (32ft to <82ft) around wetland perimeter (1)
- [ ] VERY NARROW. Buffers average <10m (<32ft) around wetland perimeter (0)

2b. Intensity of surrounding land use. Select one or double check and average.

- [ ] VERY LOW. 2nd growth or older forest, prairie, savannah, wildlife area, etc. (7)
- [ ] LOW. Old field (>10 years), shrub land, young second growth forest. (5)
- [x] MODERATELY HIGH. Residential, fenced pasture, park, conservation tillage, new fallow field. (3)
- [x] HIGH. Urban, industrial, open pasture, row cropping, mining, construction. (1)

10	13
max 30 pts.	subtotal

Metric 3. Hydrology.

3a. Sources of Water. Score all that apply.

- [ ] High pH groundwater (5)
- [ ] Other groundwater (3)
- [x] Precipitation (1)
- [ ] Seasonal/Intermittent surface water (3)
- [ ] Perennial surface water (lake or stream) (5)

3b. Connectivity. Score all that apply.

None

- [ ] 100 year floodplain (1)
- [ ] Between stream/lake and other human use (1)
- [ ] Part of wetland/upland (e.g. forest), complex (1)
- [ ] Part of riparian or upland corridor (1)

3c. Maximum water depth. Select only one and assign score.

- [ ] >0.7 (27.6in) (3)
- [ ] 0.4 to 0.7m (15.7 to 27.6in) (2)
- [x] <0.4m (<15.7in) (1)

3d. Duration inundation/saturation. Score one or dbl check.

- [ ] Semi- to permanently inundated/saturated (4)
- [ ] Regularly inundated/saturated (3)
- [ ] Seasonally inundated (2)
- [x] Seasonally saturated in upper 30cm (12in) (1)

3e. Modifications to natural hydrologic regime. Score one or double check and average.

- [ ] None or none apparent (12)
- [x] Recovered (7)
- [ ] Recovering (3)
- [ ] Recent or no recovery (1)

Check all disturbances observed

- [x] ditch
- [ ] tile
- [ ] dike
- [ ] weir
- [ ] stormwater input
- [ ] point source (nonstormwater)
- [x] filling/grading
- [ ] road bed/RR track
- [ ] dredging
- [ ] other_____

8	21
max 20 pts.	subtotal

Metric 4. Habitat Alteration and Development.

4a. Substrate disturbance. Score one or double check and average.

- [ ] None or none apparent (4)
- [x] Recovered (3)
- [ ] Recovering (2)
- [ ] Recent or no recovery (1)

4b. Habitat development. Select only one and assign score.

- [ ] Excellent (7)
- [ ] Very good (6)
- [ ] Good (5)
- [ ] Moderately good (4)
- [ ] Fair (3)
- [x] Poor to fair (2)
- [ ] Poor (1)

4c. Habitat alteration. Score one or double check and average.

- [ ] None or none apparent (9)
- [ ] Recovered (6)
- [x] Recovering (3)
- [ ] Recent or no recovery (1)

Check all disturbances observed

- [x] mowing
- [ ] grazing
- [ ] clearcutting
- [ ] selective cutting
- [ ] woody debris removal
- [ ] toxic pollutants
- [x] shrub/sapling removal
- [ ] herbaceous/aquatic bed removal
- [ ] sedimentation
- [ ] dredging
- [ ] farming
- [ ] nutrient enrichment

21
subtotal this page

last revised 1 February 2001 jjm

Site: Wetland CD	**Rater(s):** Kopajtic and Rowlands	**Date:** 06-20-2012

21
subtotal first page

0	21
max 10 pts.	subtotal

Metric 5. Special Wetlands.

None

Check all that apply and score as indicated.

- [ ] Bog (10)
- [ ] Fen (10)
- [ ] Old growth forest (10)
- [ ] Mature forested wetland (5)
- [ ] Lake Erie coastal/tributary wetland-unrestricted hydrology (10)
- [ ] Lake Erie coastal/tributary wetland-restricted hydrology (5)
- [ ] Lake Plain Sand Prairies (Oak Openings) (10)
- [ ] Relict Wet Prairies (10)
- [ ] Known occurrence state/federal threatened or endangered species (10)
- [ ] Significant migratory songbird/water fowl habitat or usage (10)
- [ ] Category 1 Wetland. See Question 1 Qualitative Rating (-10)

0	21
max 20 pts.	subtotal

Metric 6. Plant communities, interspersion, microtopography.

6a. Wetland Vegetation Communities.
Score all present using 0 to 3 scale.

- [ ] Aquatic bed
- [1] Emergent
- [1] Shrub
- [ ] Forest
- [ ] Mudflats
- [ ] Open water
- [ ] Other_____

6b. horizontal (plan view) Interspersion.
Select only one.

- [ ] High (5)
- [ ] Moderately high(4)
- [ ] Moderate (3)
- [ ] Moderately low (2)
- [/] Low (1)
- [ ] None (0)

6c. Coverage of invasive plants. Refer to Table 1 ORAM long form for list. Add or deduct points for coverage

- [ ] Extensive >75% cover (-5)
- [/] Moderate 25-75% cover (-3)
- [ ] Sparse 5-25% cover (-1)
- [ ] Nearly absent <5% cover (0)
- [ ] Absent (1)

6d. Microtopography.
Score all present using 0 to 3 scale.

None

- [ ] Vegetated hummucks/tussucks
- [ ] Coarse woody debris >15cm (6in)
- [ ] Standing dead >25cm (10in) dbh
- [ ] Amphibian breeding pools

Vegetation Community Cover Scale

0	Absent or comprises <0.1ha (0.2471 acres) contiguous area
1	Present and either comprises small part of wetland's vegetation and is of moderate quality, or comprises a significant part but is of low quality
2	Present and either comprises significant part of wetland's vegetation and is of moderate quality or comprises a small part and is of high quality
3	Present and comprises significant part, or more, of wetland's vegetation and is of high quality

Narrative Description of Vegetation Quality

low	Low spp diversity and/or predominance of nonnative or disturbance tolerant native species
mod	Native spp are dominant component of the vegetation, although nonnative and/or disturbance tolerant native spp can also be present, and species diversity moderate to moderately high, but generally w/o presence of rare threatened or endangered spp
high	A predominance of native species, with nonnative spp and/or disturbance tolerant native spp absent or virtually absent, and high spp diversity and often, but not always, the presence of rare, threatened, or endangered spp

Mudflat and Open Water Class Quality

0	Absent <0.1ha (0.247 acres)
1	Low 0.1 to <1ha (0.247 to 2.47 acres)
2	Moderate 1 to <4ha (2.47 to 9.88 acres)
3	High 4ha (9.88 acres) or more

Microtopography Cover Scale

0	Absent
1	Present very small amounts or if more common of marginal quality
2	Present in moderate amounts, but not of highest quality or in small amounts of highest quality
3	Present in moderate or greater amounts and of highest quality

21

End of Quantitative Rating. Complete Categorization Worksheets.

ORAM Summary Worksheet

		circle answer or insert score	Result
Narrative Rating	Question 1 Critical Habitat	YES NO	If yes, Category 3.
	Question 2. Threatened or Endangered Species	YES NO	If yes, Category 3.
	Question 3. High Quality Natural Wetland	YES NO	If yes, Category 3.
	Question 4. Significant bird habitat	YES NO	If yes, Category 3.
	Question 5. Category 1 Wetlands	YES NO	If yes, Category 1.
	Question 6. Bogs	YES NO	If yes, Category 3.
	Question 7. Fens	YES NO	If yes, Category 3.
	Question 8a. Old Growth Forest	YES NO	If yes, Category 3.
	Question 8b. Mature Forested Wetland	YES NO	If yes, evaluate for Category 3; may also be 1 or 2.
	Question 9b. Lake Erie Wetlands - Restricted	YES NO	If yes, evaluate for Category 3; may also be 1 or 2.
	Question 9d. Lake Erie Wetlands – Unrestricted with native plants	YES NO	If yes, Category 3
	Question 9e. Lake Erie Wetlands - Unrestricted with invasive plants	YES NO	If yes, evaluate for Category 3; may also be 1 or 2.
	Question 10. Oak Openings	YES NO	If yes, Category 3
	Question 11. Relict Wet Prairies	YES NO	If yes, evaluate for Category 3; may also be 1 or 2.
Quantitative Rating	Metric 1. Size	0	
	Metric 2. Buffers and surrounding land use	3	
	Metric 3. Hydrology	10	
	Metric 4. Habitat	8	
	Metric 5. Special Wetland Communities	0	
	Metric 6. Plant communities, interspersion, microtopography	0	
	TOTAL SCORE	21	Category based on score breakpoints 1

Complete Wetland Categorization Worksheet.

Wetland Categorization Worksheet

Choices	Circle one		Evaluation of Categorization Result of ORAM
Did you answer "Yes" to any of the following questions: Narrative Rating Nos. 2, 3, 4, 6, 7, 8a, 9d, 10	YES Wetland is categorized as a Category 3 wetland	NO	Is quantitative rating score *less* than the Category 2 scoring threshold (*excluding* gray zone)? If yes, reevaluate the category of the wetland using the narrative criteria in OAC Rule 3745-1-54(C) and biological and/or functional assessments to determine if the wetland has been over-categorized by the ORAM
Did you answer "Yes" to any of the following questions: Narrative Rating Nos. 1, 8b, 9b, 9e, 11	YES Wetland should be evaluated for possible Category 3 status	NO	Evaluate the wetland using the 1) narrative criteria in OAC Rule 3745-1-54(C) and 2) the quantitative rating score. If the wetland is determined to be a Category 3 wetland using either of these, it should be categorized as a Category 3 wetland. Detailed biological and/or functional assessments may also be used to determine the wetland's category.
Did you answer "Yes" to Narrative Rating No. 5	YES Wetland is categorized as a Category 1 wetland	NO	Is quantitative rating score *greater* than the Category 2 scoring threshold *(including* any gray zone)? If yes, reevaluate the category of the wetland using the narrative criteria in OAC Rule 3745-1-54(C) and biological and/or functional assessments to determine if the wetland has been under-categorized by the ORAM
Does the quantitative score fall within the scoring range of a Category 1, 2, or 3 wetland?	YES Wetland is assigned to the appropriate category based on the scoring range	NO	If the score of the wetland is located within the scoring range for a particular category, the wetland should be assigned to that category. In all instances however, the narrative criteria described in OAC Rule 3745-1-54(C) can be used to clarify or change a categorization based on a quantitative score.
Does the quantitative score fall with the *"gray zone"* for Category 1 or 2 or Category 2 or 3 wetlands?	YES Wetland is assigned to the higher of the two categories or assigned to a category based on detailed assessments and the narrative criteria	NO	Rater has the option of assigning the wetland to the higher of the two categories or to assign a category based on the results of a nonrapid wetland assessment method, e.g. functional assessment, biological assessment, etc, and a consideration of the narrative criteria in OAC rule 3745-1-54(C).
Does the wetland otherwise exhibit *moderate OR superior* hydrologic OR habitat, OR recreational functions AND the wetland was *not* categorized as a Category 2 wetland (in the case of moderate functions) or a Category 3 wetland (in the case of superior functions) by this method?	YES Wetland was undercategorized by this method. A written justification for recategorization should be provided on Background Information Form	NO Wetland is assigned to category as determined by the ORAM.	A wetland may be undercategorized using this method, but still exhibit one or more superior functions, e.g. a wetland's biotic communities may be degraded by human activities, but the wetland may still exhibit superior hydrologic functions because of its type, landscape position, size, local or regional significance, etc. In this circumstance, the narrative criteria in OAC Rule 3745-1-54(C)(2) and (3) are controlling, and the under-categorization should be corrected. A written justification with supporting reasons or information for this determination should be provided.

Final Category

Choose one	Category 1	Category 2	Category 3

End of Ohio Rapid Assessment Method for Wetlands.

Stream Crossing

Sequence Number: 25

Crossing Name: CS-64

Stream Name: UNT to Potter Creek

Designated Use*: N/A

Stream Type: Intermittent

HHEI/ QHEI Score: 26

County: Portage County

Crossing Method: Open Trench

Linear Impact (feet)	Impact Acreage	Impact Square Footage
144.73	0.002	982.72

*Streams with existing designated uses were not scored using HHEI/QHEI criteria.

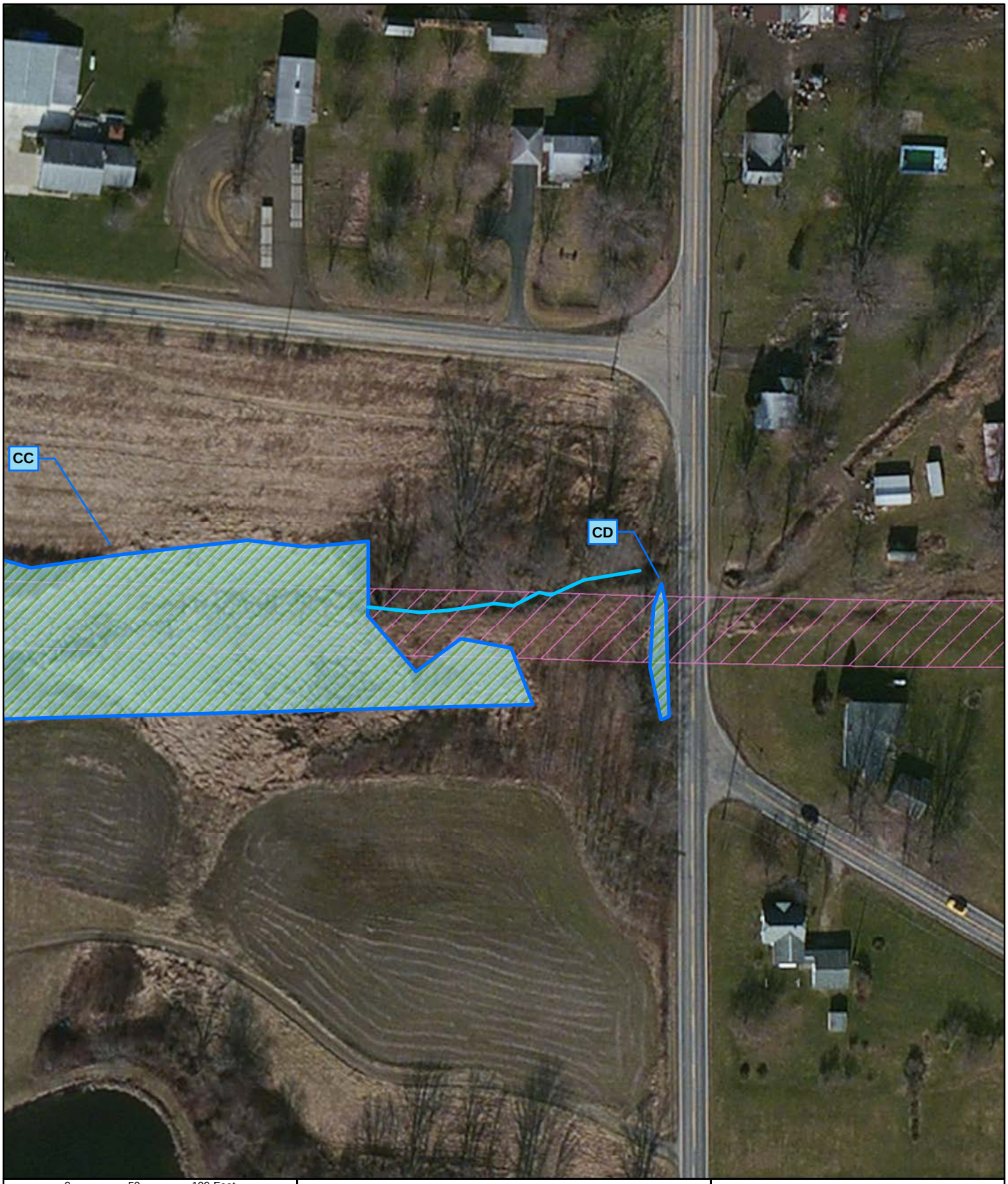

0 50 100 Feet

SCALE: 1 " = 100 '

- Delineated Stream
- Delineated Wetland
- Delineated Wetland Boundary
- Right-Of-Way (ROW) - *[Existing]*
- Right-Of-Way (ROW) - *[Proposed]*
- Temporary Workspace (TWS)

N

STREAM LOCATION MAP
ALLEGHENY ACCESS (Mogadore-Vanport)
USACE BUFFALO DISTRICT

STREAM CROSSING: ***CS-64*** *(with wetlands CC-CD)*

SOURCE: United States Army Corps of Engineers (USACE)
Bing Maps Web Mapping Service (Aerial)

CREATED BY: STV Energy Services, Inc.

STV 100 Years

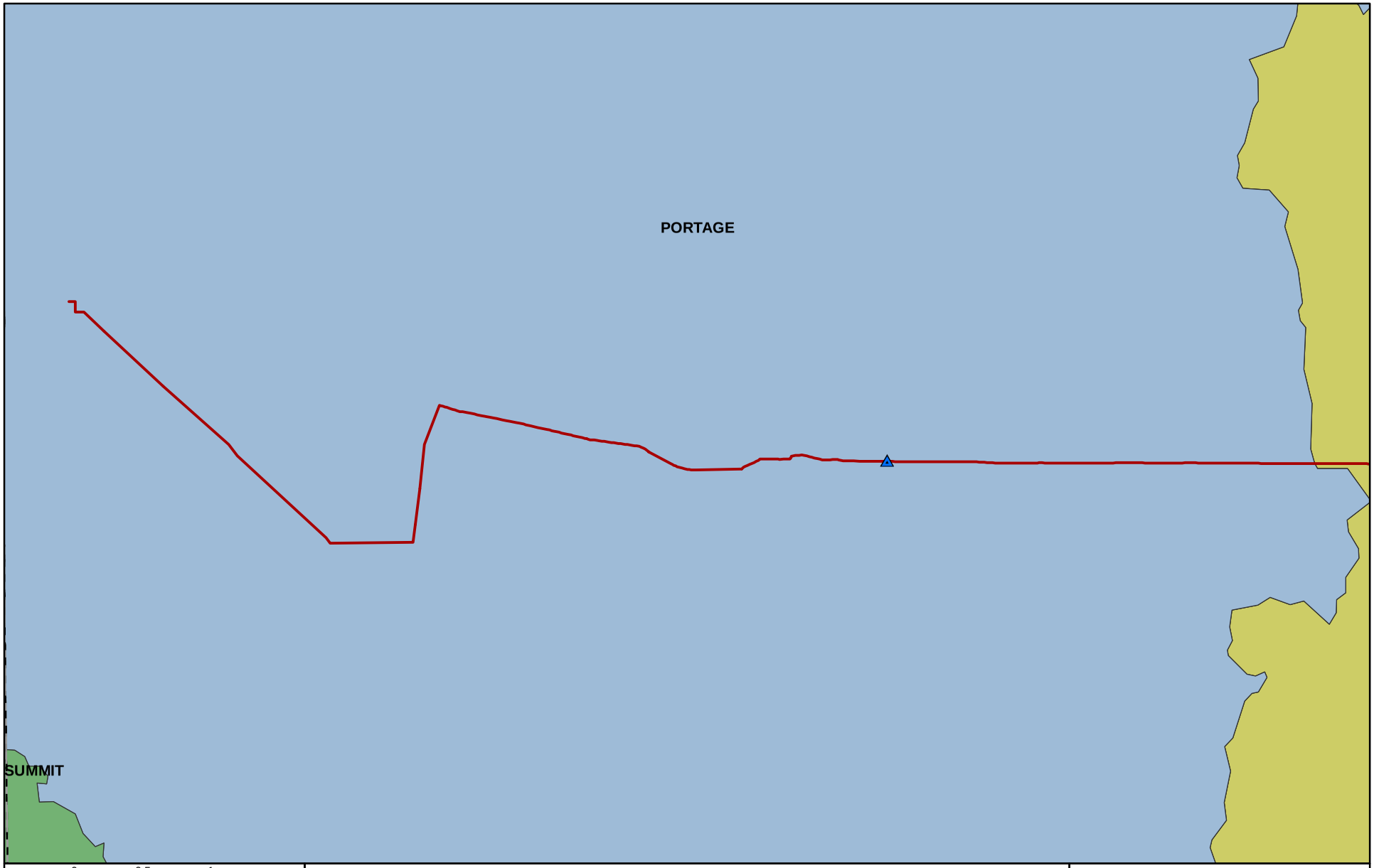

0 0.5 1 Miles

SCALE: 1 inch = 1 mile

- Mogadore-Vanport Alignment
- County Boundary
- Stream/Wetland Location
- USACE - Buffalo District
- USACE - Huntington District
- USACE - Pittsburgh District

N

STREAM and WETLAND OVERVIEW MAP
ALLEGHENY ACCESS (Mogadore-Vanport)
USACE BUFFALO DISTRICT

STREAM / WETLAND: ***CS-64***

SOURCE: United States Army Corps of Engineers (USACE)
United States Census Bureau (TIGER/Line Data)

CREATED BY: STV Energy Services, Inc.

STV 100 Years

PHOTOGRAPH 1

Stream CS64 facing west from County Road 69.

Primary Headwater Habitat Evaluation Form

HHEI Score (sum of metrics 1, 2, 3) : 26

SITE NAME/LOCATION UT Congress Lake Outlet, Portage County, Randolph Township

SITE NUMBER CS-64 RIVER BASIN Cuyahoga River Basin DRAINAGE AREA (mi²) 0.66

LENGTH OF STREAM REACH (ft) 200 LAT. 41.04824 LONG. -81.27034 RIVER CODE _____ RIVER MILE none

DATE 06-19-12 SCORER Laura Rowlands COMMENTS Culvert connects OE 63 and OE 64

NOTE: Complete All Items On This Form - Refer to "Field Evaluation Manual for Ohio's PHWH Streams" for Instructions

STREAM CHANNEL MODIFICATIONS: ☒ NONE / NATURAL CHANNEL ☐ RECOVERED ☐ RECOVERING ☐ RECENT OR NO RECOVERY

1. SUBSTRATE (Estimate percent of every type of substrate present. Check *ONLY* two predominant substrate *TYPE* boxes (Max of 40). Add total number of significant substrate types found (Max of 8). Final metric score is sum of boxes A & B.

TYPE		PERCENT	TYPE		PERCENT
☐ ☐	BLDR SLABS [16 pts]		☐ ☐	SILT [3 pt]	
☐ ☐	BOULDER (>256 mm) [16 pts]		☐ ☐	LEAF PACK/WOODY DEBRIS [3 pts]	
☐ ☐	BEDROCK [16 pt]		☐ ☐	FINE DETRITUS [3 pts]	
☐ ☐	COBBLE (65-256 mm) [12 pts]		☐ ☐	CLAY or HARDPAN [0 pt]	
☐ ☐	GRAVEL (2-64 mm) [9 pts]		☒ ☒	MUCK [0 pts]	100
☐ ☐	SAND (<2 mm) [6 pts]		☐ ☐	ARTIFICIAL [3 pts]	

Total of Percentages of Bldr Slabs, Boulder, Cobble, Bedrock 0 (A) 0

SCORE OF TWO MOST PREDOMINATE SUBSTRATE TYPES:

TOTAL NUMBER OF SUBSTRATE TYPES: (B) 1

HHEI Metric Points

Substrate Max = 40: 1

A + B

2. Maximum Pool Depth *(Measure the maximum pool depth within the 61 meter (200 ft)* evaluation reach at the time of evaluation. Avoid plunge pools from road culverts or storm water pipes) (Check *ONLY* one box):

☐ > 30 centimeters [20 pts]
☐ > 22.5 - 30 cm [30 pts]
☐ > 10 - 22.5 cm [25 pts]
☐ > 5 cm - 10 cm [15 pts]
☒ < 5 cm [5 pts]
☐ NO WATER OR MOIST CHANNEL [0 pts]

COMMENTS _____ MAXIMUM POOL DEPTH (centimeters): 5

Pool Depth Max = 30: 5

3. BANK FULL WIDTH (Measured as the average of 3-4 measurements) (Check *ONLY* one box):

☐ > 4.0 meters (> 13') [30 pts]
☐ > 3.0 m - 4.0 m (> 9' 7" - 13') [25 pts]
☒ > 1.5 m - 3.0 m (> 4' 8" - 9' 7") [20 pts]
☐ > 1.0 m - 1.5 m (> 3' 3" - 4' 8") [15 pts]
☐ ≤ 1.0 m (≤ 3' 3") [5 pts]

COMMENTS _____ AVERAGE BANKFULL WIDTH (meters) 2.0

Bankfull Width Max=30: 20

This information must also be completed

RIPARIAN ZONE AND FLOODPLAIN QUALITY ☆NOTE: River Left (L) and Right (R) as looking downstream☆

RIPARIAN WIDTH L	R	(Per Bank)	FLOODPLAIN QUALITY L	R	(Most Predominant per Bank)	L	R	
☐	☐	Wide >10m	☐	☐	Mature Forest, Wetland	☐	☐	Conservation Tillage
☐	☐	Moderate 5-10m	☒	☒	Immature Forest, Shrub or Old Field	☐	☐	Urban or Industrial
☒	☒	Narrow <5m	☐	☐	Residential, Park, New Field	☐	☐	Open Pasture, Row Crop
☐	☐	None	☐	☐	Fenced Pasture	☐	☐	Mining or Construction

COMMENTS _____

FLOW REGIME *(At Time of Evaluation)* (Check *ONLY* one box):

☒ Stream Flowing
☐ Subsurface flow with isolated pools (interstitial)
☐ Moist Channel, isolated pools, no flow (Intermittent)
☐ Dry channel, no water (Ephemeral)

COMMENTS _____

SINUOSITY (Number of bends per 61 m (200 ft) of channel) (Check *ONLY* one box):

☒ None ☐ 1.0 ☐ 2.0 ☐ 3.0
☐ 0.5 ☐ 1.5 ☐ 2.5 ☐ >3

STREAM GRADIENT ESTIMATE

☒ Flat (0.5 ft/100 ft) ☐ Flat to Moderate ☐ Moderate (2 ft/100 ft) ☐ Moderate to Severe ☐ Severe (10 ft/100 ft)

ADDITIONAL STREAM INFORMATION (This Information Must Also be Completed):

QHEI PERFORMED? - ☐ Yes ☒ No QHEI Score _____ (If Yes, Attach Completed QHEI Form)

DOWNSTREAM DESIGNATED USE(S)

☒ WWH Name: Breakneck Creek Distance from Evaluated Stream 1.02 miles

☐ CWH Name: _____ Distance from Evaluated Stream _____

☐ EWH Name: _____ Distance from Evaluated Stream _____

MAPPING: ATTACH COPIES OF MAPS, INCLUDING THE ENTIRE WATERSHED AREA. CLEARLY MARK THE SITE LOCATION

USGS Quadrangle Name: Suffield NRCS Soil Map Page: _____ NRCS Soil Map Stream Order _____

County: Portage County Township / City: Randolph Township

MISCELLANEOUS

Base Flow Conditions? (Y/N): N Date of last precipitation: _____ Quantity: _____

Photograph Information: _____

Elevated Turbidity? (Y/N): N Canopy (% open): _____

Were samples collected for water chemistry? (Y/N): _____ (Note lab sample no. or id. and attach results) Lab Number: _____

Field Measures: Temp (°C) _____ Dissolved Oxygen (mg/l) _____ pH (S.U.) _____ Conductivity (µmhos/cm) _____

Is the sampling reach representative of the stream (Y/N) N If not, please explain: _____

Additional comments/description of pollution impacts: _____

BIOTIC EVALUATION

Performed? (Y/N): N (If Yes, Record all observations. Voucher collections optional. NOTE: all voucher samples must be labeled with the site ID number. Include appropriate field data sheets from the Primary Headwater Habitat Assessment Manual)

Fish Observed? (Y/N) N Voucher? (Y/N) N Salamanders Observed? (Y/N) N Voucher? (Y/N) N

Frogs or Tadpoles Observed? (Y/N) N Voucher? (Y/N) N Aquatic Macroinvertebrates Observed? (Y/N) N Voucher? (Y/N) N

Comments Regarding Biology: _____

DRAWING AND NARRATIVE DESCRIPTION OF STREAM REACH (This must be completed):

Include important landmarks and other features of interest for site evaluation and a narrative description of the stream's location

FLOW

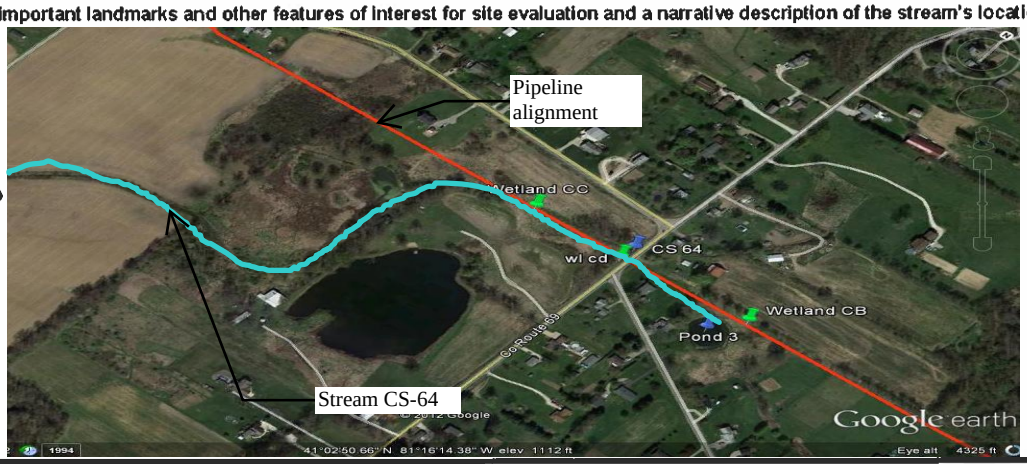

June 20, 2008 Revision

Wetland Crossing

Sequence Number: 26

Name: CB

Type: PEM

ORAM Score: 35

County: Portage County

Watershed: Middle Cuyahoga River

Crossing Method: Open Trench

Impact Type	Impact Acreage	Impact Square Footage
PEM	0.373	16243.80

0 50 100 Feet

SCALE: 1 " = 100 '

- Delineated Stream
- Delineated Wetland
- Delineated Wetland Boundary
- Right-Of-Way (ROW) - *[Existing]*
- Right-Of-Way (ROW) - *[Proposed]*
- Temporary Workspace (TWS)

N

WETLAND LOCATION MAP
ALLEGHENY ACCESS (Mogadore-Vanport)
USACE BUFFALO DISTRICT

WETLAND CROSSING: ***CB***

SOURCE: United States Army Corps of Engineers (USACE)
Bing Maps Web Mapping Service (Aerial)

CREATED BY: STV Energy Services, Inc.

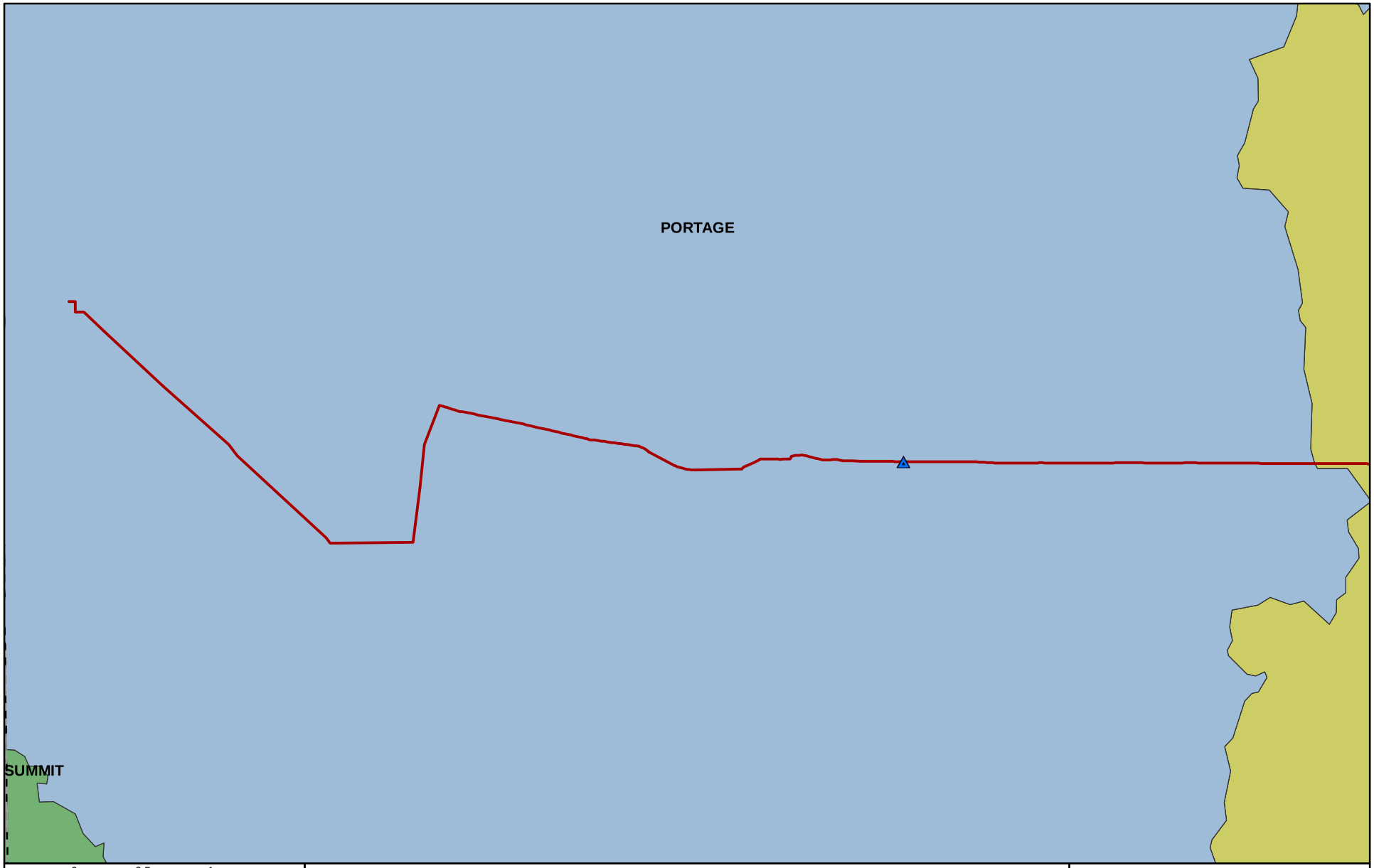

0 0.5 1 Miles

SCALE: 1 inch = 1 mile

- Mogadore-Vanport Alignment
- County Boundary
- Stream/Wetland Location
- USACE - Buffalo District
- USACE - Huntington District
- USACE - Pittsburgh District

N

STREAM and WETLAND OVERVIEW MAP
ALLEGHENY ACCESS (Mogadore-Vanport)
USACE BUFFALO DISTRICT

STREAM / WETLAND: ***CB***

SOURCE: United States Army Corps of Engineers (USACE)
United States Census Bureau (TIGER/Line Data)

CREATED BY: STV Energy Services, Inc.

STV 100 Years

PHOTOGRAPH 1

Wetland CB facing southwest.

PHOTOGRAPH 2

Wetland CB facing west.

WETLAND DETERMINATION DATA FORM - Northcentral and Northeast Region

Project/Site: Mogadore to Vanport Junction Pipeline City/County: Portage Sampling Date: 6-20-12
Applicant/Owner: Sunoco Pipeline LP State: OH Sampling Point: Wet- CB
Investigator(s): Joe Kopajtic & Laura Rowlands Section, Township, Range: OH91 T1N R9W
Landform (hillslope, terrace, etc.): floodplain Local relief (concave, convex, none): none
Slope (%): 0 Lat.: 41° 2'53.38"N Long.: 81°16'1.14"W Datum: Nad 83
Soil Map Unit Name Sebring silt loam NWI Classification: U
Are climatic/hydrologic conditions of the site typical for this time of the year? Yes (If no, explain in remarks)
Are vegetation X , soil X , or hydrology X significantly disturbed? Are "normal
Are vegetation ____ , soil ____ , or hydrology ____ naturally problematic? circumstances" present? No
(If needed, explain any answers in remarks)

SUMMARY OF FINDINGS

Hydrophytic vegetation present?	Y	**Is the sampled area within a wetland?**	Y
Hydric soil present?	Y		
Wetland hydrology present?	Y	If yes, optional wetland site ID:	

Remarks: (Explain alternative procedures here or in a separate report.)

Located within ROW. Previously disturbed.

HYDROLOGY

Primary Indicators (minimum of one is required; check all that apply)

	Surface Water (A1)		Water-Stained Leaves (B9)		Surface Soil Cracks (B6)
	High Water Table (A2)	X	Aquatic Fauna (B13)		Drainage Patterns (B10)
	Saturation (A3)		Marl Deposits (B15)		Moss Trim Lines (B16)
	Water Marks (B1)		Hydrogen Sulfide Odor (C1)		Dry-Season Water Table (C2)
	Sediment Deposits (B2)		Oxidized Rhizospheres on Living		Crayfish Burrows (C8)
	Drift Deposits (B3)	X	Roots (C3)		Saturation Visible on Aerial Imagery
	Algal Mat or Crust (B4)	X	Presence of Reduced Iron (C4)		(C9)
	Iron Deposits (B5)		Recent Iron Reduction in Tilled		Stunted or Stressed Plants (D1)
	Inundation Visible on Aerial		Soils (C6)		Geomorphic Position (D2)
	Imagery (B7)		Thin Muck Surface (C7)		Shallow Aquitard (D3)
	Sparsely Vegetated Concave		Other (Explain in Remarks)		FAC-Neutral Test (D5)
	Surface (B8)				Microtopographic Relief (D4)

Secondary Indicators (minimum of two required)

Field Observations:

Surface water present?	Yes		No	X	Depth (inches):
Water table present?	Yes		No	X	Depth (inches):
Saturation present? (includes capillary fringe)	Yes		No	X	Depth (inches):

Wetland hydrology present? Y

Descrive recorded data (stream gauge, monitoring well, aerial photos, previous inspections), if available:

Remarks:

VEGETATION - Use scientific names of plants

Sampling Point: Wet- CB

Tree Stratum	Plot Size (30')	Absolute % Cover	Dominant Species	Indicator Staus
1	*Salix nigra*	20	Y	OBL
2				
3				
4				
5				
6				
7				
8				
9				
10				
		20 =	Total Cover	

Sapling/Shurb Stratum	Plot Size (15')	Absolute % Cover	Dominant Species	Indicator Staus
1				
2				
3				
4				
5				
6				
7				
8				
9				
10				
		0 =	Total Cover	

Herb Stratum	Plot Size (5')	Absolute % Cover	Dominant Species	Indicator Staus
1	*Phalaris arundinacea*	55	Y	FACW
2	*Polygonum hydropiperoides*	40	Y	OBL
3	*Carex tribuloides*	40	Y	FACW
4	*Leersia oryzoides*	10	N	OBL
5				
6				
7				
8				
9				
10				
11				
12				
13				
14				
15				
		145 =	Total Cover	

Woody Vine Stratum	Plot Size (30')	Absolute % Cover	Dominant Species	Indicator Staus
1				
2				
3				
4				
5				
		0 =	Total Cover	

50/20 Thresholds

	20%	50%
Tree Stratum	4	10
Sapling/Shrub Stratum	0	0
Herb Stratum	29	73
Woody Vine Stratum	0	0

Dominance Test Worksheet

Number of Dominant Species that are OBL, FACW, or FAC: 4 (A)

Total Number of Dominant Species Across all Strata: 4 (B)

Percent of Dominant Species that are OBL, FACW, or FAC: 100.00% (A/B)

Prevalence Index Worksheet

Total % Cover of:

OBL species	70	x 1 =	70	
FACW species	95	x 2 =	190	
FAC species	0	x 3 =	0	
FACU species	0	x 4 =	0	
UPL species	0	x 5 =	0	
Column totals	165	(A)	260	(B)

Prevalence Index = B/A = 1.58

Hydrophytic Vegetation Indicators:

- ___ Rapid test for hydrophytic vegetation
- X Dominance test is >50%
- X Prevalence index is ≤3.0*
- ___ Morphogical adaptations* (provide supporting data in Remarks or on a separate sheet)
- ___ Problematic hydrophytic vegetation* (explain)

*Indicators of hydric soil and wetland hydrology must be present, unless disturbed or problematic

Definitions of Vegetation Strata:

Tree - Woody plants 3 in. (7.6 cm) or more in diameter at breast height (DBH), regardless of height.

Sapling/shrub - Woody plants less than 3 in. DBH and greater than 3.28 ft (1 m) tall.

Herb - All herbaceous (non-woody) plants, regardless of size, and woody plants less than 3.28 ft tall.

Woody vines - All woody vines greater than 3.28 ft in height.

Hydrophytic vegetation present? Y

Remarks: (Include photo numbers here or on a separate sheet)

SOIL **Sampling Point:** Wet- CB

Profile Description: (Describe to the depth needed to document the indicator or confirm the absence of indicators.)

Depth (Inches)	Matrix Color (moist)	Matrix %	Redox Features Color (moist)	Redox Features %	Redox Features Type*	Redox Features Loc**	Texture	Remarks
0-0.5								Organic
0.5-16+	10YR 4/1	100					Loam	

*Type: C=Concentration, D=Depletion, RM=Reduced Matrix, CS=Covered or Coated Sand Grains
**Location: PL=Pore Lining, M=Matrix

Hydric Soil Indicators:

___ Histisol (A1)
___ Histic Epipedon (A2)
___ Black Histic (A3)
___ Hydrogen Sulfide (A4)
___ Stratified Layers (A5)
___ Depleted Below Dark Suface (A11)
___ Thick Dark Surface (A12)
___ Sandy Mucky Mineral (S1)
___ Sandy Gleyed Matrix (S4)
___ Sandy Redox (S5)
___ Stripped Matrix (S6)
___ Dark Surface (S7) (**LRR R, MLRA 149B**)

___ Polyvalue Below Surface (S8) (**LRR R, MLRA 149B**)
___ Thin Dark Surface (S9) (**LRR R, MLRA 149B**
___ Loamy Mucky Mineral (F1) (**LRR K, L**)
___ Loamy Gleyed Matrix (F2)
X Depleted Matrix (F3)
___ Redox Dark Surface (F6)
___ Depleted Dark Surface (F7)
___ Redox Depressions (F8)

Indicators for Problematic Hydric Soils:

___ 2 cm Muck (A10) (**LRR K, L, MLRA 149B**
___ Coast Prairie Redox (A16) (**LRR K, L, R**)
___ 5 cm Mucky Peat or Peat (S3) (**LRR K, L, R**)
___ Dark Surface (S7) (**LRR K, L**
___ Polyvalue Below Surface (S8) (**LRR K, L**)
___ Thin Dark Surface (S9) (**LRR K, L**)
___ Iron-Manganese Masses (F12) (**LRR K, L, R**)
___ Piedmont Floodplain Soils (F19) (**MLRA 149B**)
___ Mesic Spodic (TA6) (**MLRA 144A, 145, 149B**)
___ Red Parent Material (TF2)
___ Very Shallow Dark Surface (TF12)
___ Other (Explain in Remarks)

*Indicators of hydrophytic vegetation and weltand hydrology must be present, unless disturbed or problematic

Restrictive Layer (if observed):
Type: None
Depth (inches): _____

Hydric soil present? Y

Remarks:

WETLAND DETERMINATION DATA FORM - Northcentral and Northeast Region

Project/Site: Mogadore to Vanport Junction Pipeline City/County: Portage Sampling Date: 6-20-12
Applicant/Owner: Sunoco Pipeline LP State: OH Sampling Point: CB- Upland
Investigator(s): Joe Kopajtic & Laura Rowlands Section, Township, Range: OH91 T1N R9W
Landform (hillslope, terrace, etc.): plains Local relief (concave, convex, none): none
Slope (%): 0 Lat.: 41° 2'53.38"N Long.: 81°16'1.14"W Datum: Nad 83
Soil Map Unit Name Sebring silt loam NWI Classification: U
Are climatic/hydrologic conditions of the site typical for this time of the year? Yes (If no, explain in remarks)
Are vegetation X, soil X, or hydrology X significantly disturbed? Are "normal circumstances" present? No
Are vegetation ___, soil ___, or hydrology ___ naturally problematic?
(If needed, explain any answers in remarks)

SUMMARY OF FINDINGS

Hydrophytic vegetation present?	N	**Is the sampled area within a wetland?**	N
Hydric soil present?	N		
Wetland hydrology present?	N	If yes, optional wetland site ID:	

Remarks: (Explain alternative procedures here or in a separate report.)

Evidence of disturbance, located within ROW

HYDROLOGY

Primary Indicators (minimum of one is required; check all that apply)

- ___ Surface Water (A1)
- ___ High Water Table (A2)
- ___ Saturation (A3)
- ___ Water Marks (B1)
- ___ Sediment Deposits (B2)
- ___ Drift Deposits (B3)
- ___ Algal Mat or Crust (B4)
- ___ Iron Deposits (B5)
- ___ Inundation Visible on Aerial Imagery (B7)
- ___ Sparsely Vegetated Concave Surface (B8)
- ___ Water-Stained Leaves (B9)
- ___ Aquatic Fauna (B13)
- ___ Marl Deposits (B15)
- ___ Hydrogen Sulfide Odor (C1)
- ___ Oxidized Rhizospheres on Living Roots (C3)
- ___ Presence of Reduced Iron (C4)
- ___ Recent Iron Reduction in Tilled Soils (C6)
- ___ Thin Muck Surface (C7)
- ___ Other (Explain in Remarks)

Secondary Indicators (minimum of two required)

- ___ Surface Soil Cracks (B6)
- ___ Drainage Patterns (B10)
- ___ Moss Trim Lines (B16)
- ___ Dry-Season Water Table (C2)
- ___ Crayfish Burrows (C8)
- ___ Saturation Visible on Aerial Imagery (C9)
- ___ Stunted or Stressed Plants (D1)
- ___ Geomorphic Position (D2)
- ___ Shallow Aquitard (D3)
- ___ FAC-Neutral Test (D5)
- ___ Microtopographic Relief (D4)

Field Observations:

Surface water present?	Yes	___	No	X	Depth (inches): ___
Water table present?	Yes	___	No	X	Depth (inches): ___
Saturation present? (includes capillary fringe)	Yes	___	No	X	Depth (inches): ___

Wetland hydrology present? N

Descrive recorded data (stream gauge, monitoring well, aerial photos, previous inspections), if available:

Remarks:

VEGETATION - Use scientific names of plants

Sampling Point: CB- Upland

Tree Stratum	Plot Size (30')	Absolute % Cover	Dominant Species	Indicator Staus
1				
2				
3				
4				
5				
6				
7				
8				
9				
10				
		0	= Total Cover	

Sapling/Shurb Stratum	Plot Size (15')	Absolute % Cover	Dominant Species	Indicator Staus
1				
2				
3				
4				
5				
6				
7				
8				
9				
10				
		0	= Total Cover	

Herb Stratum	Plot Size (5')	Absolute % Cover	Dominant Species	Indicator Staus
1	*Phleum pratense*	16	Y	FACU
2	*Echinochloa crusgalli*	15	Y	FAC
3	*Rubus allegheniensis*	12	Y	FACU
4	*Rubus occidentalis*	10	N	UPL
5	*Solidago canadensis*	5	N	FACU
6	*Rosa multiflora*	5	N	FACU
7				
8				
9				
10				
11				
12				
13				
14				
15				
		63	= Total Cover	

Woody Vine Stratum	Plot Size (30')	Absolute % Cover	Dominant Species	Indicator Staus
1				
2				
3				
4				
5				
		0	= Total Cover	

50/20 Thresholds

	20%	50%
Tree Stratum	0	0
Sapling/Shrub Stratum	0	0
Herb Stratum	13	32
Woody Vine Stratum	0	0

Dominance Test Worksheet

Number of Dominant Species that are OBL, FACW, or FAC: 1 (A)

Total Number of Dominant Species Across all Strata: 3 (B)

Percent of Dominant Species that are OBL, FACW, or FAC: 33.33% (A/B)

Prevalence Index Worksheet

Total % Cover of:

OBL species	0	x 1 =	0	
FACW species	0	x 2 =	0	
FAC species	15	x 3 =	45	
FACU species	38	x 4 =	152	
UPL species	10	x 5 =	50	
Column totals	63	(A)	247	(B)

Prevalence Index = B/A = 3.92

Hydrophytic Vegetation Indicators:

___ Rapid test for hydrophytic vegetation
___ Dominance test is >50%
___ Prevalence index is ≤3.0*
___ Morphogical adaptations* (provide supporting data in Remarks or on a separate sheet)
___ Problematic hydrophytic vegetation* (explain)

*Indicators of hydric soil and wetland hydrology must be present, unless disturbed or problematic

Definitions of Vegetation Strata:

Tree - Woody plants 3 in. (7.6 cm) or more in diameter at breast height (DBH), regardless of height.

Sapling/shrub - Woody plants less than 3 in. DBH and greater than 3.28 ft (1 m) tall.

Herb - All herbaceous (non-woody) plants, regardless of size, and woody plants less than 3.28 ft tall.

Woody vines - All woody vines greater than 3.28 ft in height.

Hydrophytic vegetation present? N

Remarks: (Include photo numbers here or on a separate sheet)